

TOP SECRET ZEBUB

Approved For Release 2001/06/09 : CIA-RDP89B00551R000900080015-8

OAR 3043

Date of Info - 20 April 1961

PAR 671-61/Z

21 April 1961

Copy No 13

PREFACE

This OAR report, prepared by Army, Navy, Air Force, and CIA furnishes a listing of selected intelligence targets. Targets are arranged by coordinates, reading from south to north and from east to west, within four categories -- airfields, military activity, naval activity (includes port facilities and commercial shipping), and miscellaneous.

The first line for each target in the listing provides: 1) the installation name, 2) coordinates, to the nearest minute, of the installation, 3) the WAC area, 4) the BE installation number, and 5) the OAR installation number. Succeeding lines provide a brief description of the target.

TOP SECRET ZEBUB




Approved For Release 2001/06/09 : CIA-RDP89B00551R000900080015-8

PAR 671/61Z

OAR - 3043

DATE OF INFO 20 APRIL 1961




AIRFIELDS

		25X1A	
COLONEL MARTIN MARRERRO AIRFIELD AIRCRAFT -- ONE U/I SINGLE-ENGINE PISTON. DEFENSES -- RECENTLY DUG TRENCHES BETWEEN N/S RUNWAY AND CONTROL BUILDING, AND NW OF JUNCTION OF RUNWAYS. VEHICLES/EQUIPMENT -- NONE.	2150N 08247W		133
SANTA CLARA AIRFIELD AIRCRAFT -- ONE C-47, ONE L-20, 9 LIAISON- TYPE.	2225N 07959W		177E
JAIME GONZALES AIRFIELD AIRCRAFT -- NONE. DEFENSES -- 12 UNOCCUPIED POSSIBLE LIGHT WEAPONS EMPLACEMENTS. NUMEROUS PERSONNEL AND WEAPONS POSITIONS AROUND PERIMETER OF FIELD. VEHICLES/EQUIPMENT -- 8 VEHICLES IN ADMINISTRATIVE AREA.	2209N 08025W		51C
FELIPE AREA, LANDING STRIP 3.7 NM NW OF FELIPE. LOGS LAID ACROSS RUNWAY. AIRCRAFT -- NONE.	2249N 08034W	0586	239
PLAYA GIRON, AIRFIELD SERVICEABILITY UNDETERMINED. BOMB CRATER ON CENTER TAXIWAY. BOMB CRATER ON ROAD SW OF SOUTH END OF RUNWAY. AIRCRAFT -- NONE. VEHICLES/EQUIPMENT -- NONE.	2204N 08102W	0586	282
EL JIQUI AREA, AIRFIELD .6 NM SW OF EL JIQUI. AIRCRAFT -- NONE.	2213N 08107W	0586	280

TOP SECRET ZEBUB

Approved For Release 2001/06/09 : CIA-RDP89B00551R000900080015-8

PAR 671/61Z

SOPLILLAR, LANDING STRIP NW EDGE OF SOPLILLAR. AIRCRAFT -- NONE.	2218N 08102W 0586		302
GOMEZ MENA LANDING STRIP AIRCRAFT -- 2 LIAISON TYPE.	2245N 08155W 0586		80
		25X1A	
SAN ANTONIO DE LOS BANOS AIRFIELD AIRCRAFT -- A TOTAL OF 40, INCLUDING 14 B-26, 7 SEA FURY, 4 T-33, ONE LIAISON, 7 U/I SINGLE-ENGINE, 2 C-45, ONE CESSNA 310, 4 TBM. DEFENSES -- ONE 6-GUN OCCUPIED AA POSITION AT SW END OF NE/SW RUNWAY. ONE UNOCCUPIED 3-GUN POSITION SW OF 6-GUN POSITION. ONE 3-GUN OCCUPIED POSITION AT NORTH END OF N/S RUNWAY. ONE 4-GUN OCCUPIED POSITION NW OF INTERSECTION OF RUNWAYS (2 ADDITIONAL POSSIBLE EMPLACEMENTS U/C). ONE OCCUPIED 3-GUN POSITION ON WEST SIDE OF N/S RUNWAY, JUST SOUTH OF RUNWAY INTERSECTION. ONE PROBABLY OCCUPIED 3-GUN POSITION ON EAST SIDE OF N/S TAXIWAY ON WEST SIDE OF FIELD. ONE OCCUPIED 3-GUN POSITION AT SOUTH END OF N/S RUNWAY. VEHICLES/EQUIPMENT -- 13 PACKING CRATES NEAR HANGAR JUST NORTH OF SOUTH END OF NE/SW RUNWAY.	2252N 08231W		164
		25X1A	
JOSE MARTI INTERNATIONAL AIRFIELD AIRCRAFT -- A TOTAL OF 28, INCLUDING 3 CONSTELLATION, 3 VISCOUNT, 2 BRITANNIA, 3 C-47 (ONE MINUS TAIL), 8 C-46, 3 DC-4, 4 LIAISON, ONE LODESTAR, ONE U/I TWIN- ENGINE.	2300N 08224W		86I
MARIEL NAVAL AIR STATION AIRCRAFT -- NONE. DEFENSES -- 3-GUN POSSIBLY OCCUPIED AA POSITION 500 FT SW OF HANGAR. 3-GUN	2300N 08246W		117E





TOP SECRET ZEBUB

Approved For Release 2001/06/09 : CIA-RDP89B00551R000900080015-8

PAR 671/61Z

UNOCCUPIED AA POSITION 700 FT ENE OF HANGAR. POSSIBLE 3-GUN UNOCCUPIED AA POSITION 350 FT WEST OF HANGAR. UNOCCUPIED 4-GUN DP POSITION AT NE END OF RUNWAY. ZIG-ZAG TRENCHING EXTENDS SW FROM HANGAR AREA. 47 PITS, SPACED APPROXIMATELY 90 FT APART, LINE BOTH SIDES OF RUNWAY. PITS, PURPOSE UNDETERMINED, HAVE BEEN DUG SINCE 19 APR 61.

25X1A

PARLA CUBAN NAVAL AIR BASE AIRCRAFT -- NONE. VEHICLES/EQUIPMENT -- NONE. VESSELS -- 2 PROBABLE PATROL CRAFT, 75 FT AND 90 FT, MOORED JUST NE OF SEAPLANE RAMP.	2300N 08246W		117F
PLAYA BARACOA AIRFIELD (DOMINGO ROSILLO) AIRCRAFT -- ONE C-47, 6 HOUND, ONE HARE. DEFENSES -- ONE 4-GUN PROBABLY OCCUPIED AA POSITION WEST OF HANGAR. ONE 3-GUN OCCUPIED AA POSITION ALONGSIDE RUNWAY OPPOSITE HANGAR. POSSIBLE 3-GUN UNOCCUPIED AA POSITION AT NNE END OF RUNWAY. VEHICLES/EQUIPMENT -- 20 VEHICLES.	2302N 08235W		22
SANTA FE AIRFIELD AIRCRAFT -- 8 LIAISON. DEFENSES -- 3 ONE-GUN EMPLACEMENTS ALONG SOUTH SIDE OF RUNWAY. VEHICLES/EQUIPMENT -- NONE.	2304N 08231W		86J
CAMPO LIBERTAD AIRFIELD AIRCRAFT -- A TOTAL OF 32, INCLUDING 4 B-26, ONE C-82, ONE PBY, 2 SEA FURY, 2 SINGLE-ENGINE FIGHTERS, 13 LIAISON, ONE POSSIBLE F-51, 2 L-20, 6 COLT, 2 OF WHICH ARE IN FINAL STAGE OF ASSEMBLY. VEHICLES/EQUIPMENT -- 195 TRUCKS, 59 OF WHICH ARE TOWING FIELD ARTILLERY PIECES.	2306N 08226W		86B



25X1A

TOP SECRET ZEBUB

Approved For Release 2001/06/09 : CIA-RDP89B00551R000900080015-8

PAR 671/61Z

25X1A

PINAR DEL RIO, AIRFIELD 1 NM ENE OF PINAR DEL RIO. AIRCRAFT -- 3 COLTS; ONE LIAISON. DEFENSES -- 6 UNOCCUPIED REVTMENTS ALONG SOUTH EDGE OF RUNWAY.	2225N 08341W		32
SAN JULIAN AIRFIELD SEVEN BARRICADES HAVE BEEN PLACED ACROSS THE NE/SW RUNWAY SINCE 19 APR 61. ONE BARRICADE HAS BEEN PLACED ACROSS THE SOUTH END OF THE N/S RUNWAY. 5,700 FT OF THE N/S RUNWAY IS STILL SERVICEABLE. AIRCRAFT -- ONE DERELICT SEA FURY. DEFENSES -- TRENCHWORKS ON SW SIDE OF HARDSTAND, MINOR TRENCHWORKS IN SUPPORT AREA.	2206N 08409W		18
MILITARY ACTIVITY			
SANTA FE AREA, MILITARY ACTIVITY JUST SOUTH OF SANTA FE-SAN PEDRO HIGHWAY, 4 NM SW OF SANTA FE, ON THE ISLE OF PINES. POSSIBLE MILITARY TRAINING AREA, WITH RIFLE RANGE. 3 POSSIBLE WEAPONS EMPLACEMENTS UNDER CONSTRUCTION 5 NM WEST OF RIFLE RANGE. SEVERAL GROUPS OF ENTRENCHMENTS IN AREA, CONSIDERABLE TRACK ACTIVITY. 10 VEHICLE REVTMENTS. VEHICLES/EQUIPMENT -- 4 U/I VEHICLES IN VEHICLE REVTMENTS.	2143N 08249W	0586	179B
MATA AREA, PROBABLE MILITARY DEFENSES 2 NM SOUTHWEST OF MATA. 2 PROBABLE AUTOMATIC WEAPONS POSITIONS LOCATED NEAR SHARP TURN IN ROAD. VEHICLES/EQUIPMENT -- 4 TRUCKS PARKED NEARBY.	2237N 07958W	0586	119C

Approved For Release 2001/06/09 : CIA-RDP89B00551R000900080015-8

TOP SECRET ZEBUB

TOP SECRET ZEBUB

PAR 671/61Z

Approved For Release 2001/06/09 : CIA-RDP89B00551R000900080015-8

CIENFUEGOS AREA, MILITARY DEFENSES 1.3 NM SSE OF CIENFUEGOS RAILROAD STATION, AT PUNTA YERBA. 6 AUTOMATIC WEAPONS POSITIONS, UNOCCUPIED.	2207N 08026W 0586	510
ROSARIO AREA, MILITARY ACTIVITY 1.5 NM SE OF ROSARIO, AT THE COVADONGA SUGAR MILL. VEHICLES/EQUIPMENT -- 6 TRUCK-DRAWN ARTILLERY PIECES, 20 ADDITIONAL VEHICLES IN MILL AREA AND ON ADJACENT MAIN ROAD. AIRCRAFT -- 2 HOUND.	2216N 08052W 0586	
RANCHO VELOZ AREA, MILITARY DEFENSES 3 NM NNE OF RANCHO VELOZ. EIGHT OCCUPIED AUTOMATIC WEAPONS POSITIONS IN A LINE FACING THE COAST.	2255N 08022W 0586	237B
PLAYA LA PANCHITA, MILITARY DEFENSES SOUTH EDGE OF PLAYA LA PANCHITA, ALONG ROUTE 4-57. ELEVEN OCCUPIED AUTOMATIC WEAPONS POSITIONS.	2256N 08025W 0586	233A
PLAYA GIRON AREA, CHECKPOINT 4 NM NNE OF PLAYA GIRON, ON THE NEW ALL-WEATHER ROAD ON THE EAST SHORE OF BAHIA DE COCHINOS. ONE BUILDING IN CENTER OF ROAD AT 22-07-30N 81-00-30W. VEHICLES/EQUIPMENT -- 2 TANKS, 4 TRUCKS, 3 CARS.	2208N 08101W 0586	16B
LAGUNA DEL TESORO AREA, MILITARY DEFENSES 3 NM WEST OF LAGUNA DEL TESORO. 3-GUN AAA POSITION, OCCUPIED. 3 VEHICLES NEARBY.	2222N 08110W 0586	317
GUANAJAY AREA, PROBABLE MILITARY SCHOOL 5 NM SE OF GUANAJAY. VEHICLES/EQUIPMENT -- 4 BUSES AND 18 OTHER VEHICLES SCATTERED IN AREA.	2251N 08238W 0586	215

TOP SECRET ZEBUB

Approved For Release 2001/06/09 : CIA-RDP89B00551R000900080015-8

PAR 671/61Z

GUANAJAY AREA, MILITARY DEFENSES U/C 2 NM NE OF GUANAJAY. DEFENSE AREA, 4 NM IN LENGTH, RUNNING E/W ALONG THE NORTH FACE OF THE SIERRA DE ANAFE. AREA INCLUDES 2 UNOCCUPIED 4-GUN POSITIONS, 12 UNOCCUPIED POSSIBLE LIGHT ARTILLERY POSITIONS, AND NUMEROUS AUTOMATIC WEAPONS POSITIONS AND TRENCHES UNDER CONSTRUCTION. A NEW ROAD UNDER CONSTRUCTION PARALLELS NORTH FACE AND RUNS ENTIRE LENGTH OF RIDGE. A CAMP IS LOCATED IN A CLEARING ON A RIDGE 2 NM EAST OF THE AUTOMATIC WEAPONS POSITIONS. CAMP CONSISTS OF 5 STORAGE/ BARRACKS BUILDINGS, 5 VEHICLE REVETMENTS, FOOTINGS FOR ONE BUILDING.	2257N 08240W 0586	215C
MANAGUA, MILITARY CAMP SE EDGE OF MANAGUA. DEFENSES -- ONE 4-GUN DP POSITION ON HILL JUST NW OF BARRACKS; 3 GUNS EMPLACED. ONE 4-GUN AA POSITION U/C ON HILL 1.5 NM SE OF BARRACKS; ONE GUN EMPLACED. ONE 6-GUN DP POSITION; 6 GUNS EMPLACED. ONE 6-GUN DP POSITION IN LATE STAGE OF CONSTRUCTION. ZIG-ZAG TRENCH WITH FIRING BAYS .5 NM EAST OF BARRACKS AREA. VEHICLES/EQUIPMENT -- 20 TANKS LINED UP IN WOODS NORTH OF DRIVER TRAINING AREA, 4 POSSIBLE TANKS IN TRAINING AREA. APPROXIMATELY 100 VEHICLES SCATTERED THROUGHOUT CAMP.	2258N 08218W 0586	111
HAVANA AREA, MILITARY DEFENSES 5.5 NM SOUTH OF HAVANA HARBOR. STRONG- POINT CONSISTING OF NUMEROUS TRENCHES WITH FIRING BAYS. APPROXIMATELY 25 PREVIOUSLY UNREPORTED AUTOMATIC WEAPONS POSITIONS (UNOCCUPIED) IN AREA. CONSIDERABLE TRACK ACTIVITY	2301N 08220W 0586	86C8

Approved For Release 2001/06/09 : CIA-RDP89B00551R000900080015-8

TOP SECRET ZEBUB

TOP SECRET ZEBUB

Approved For Release 2001/06/09 : CIA-RDP89B00551R000900080015-8

RADIATING FROM WOODS IN AREA.

PUNTA BRAVA AREA, MILITARY DEFENSES ONE NM SOUTHEAST OF PUNTA BRAVA. ZIG-ZAG TRENCHES -- ONE 850 FT LONG, ONE 350 FT LONG, ONE 150 FT LONG. 9 ROUGHLY CIRCULAR STRONG POINTS AND 2 MORE UNDER CONSTRUCTION.	2301N 08227W 0586	318
TAPASTE AREA, POSSIBLE MILITARY DEFENSES 2.4 NM ENE OF TAPASTE ON RIDGE OF LOMAS DE SAN FRANCISCO XAVIER. POSSIBLE GUN POSITIONS UNDER CONSTRUCTION, CONSISTING OF SIX RECTANGULAR CUTS PERPENDICULAR TO RIDGE LINE.	2303N 08206W 0586	316
HAVANA AREA, MILITARY DEFENSES 2.1 NM SOUTH OF CAMPO COLUMBIA BARRACKS AREA. NUMEROUS SMALL TRENCHES AND UNOCCUPIED AUTOMATIC WEAPONS POSITIONS SCATTERED THROUGH THE AREA.	2303N 08225W 0586	
HAVANA AREA, MILITARY DEFENSES 5 NM SSE OF CASTILLO DE MORRO, AT 23-04-36N 82-18-54W. SCATTERED UNOCCUPIED ZIG-ZAG TRENCHES AND A FEW UNOCCUPIED REVTMENTS.	2305N 08219W 0586	86Z2
HAVANA, MILITARY CAMP (CAMPO COLUMBIA) DEFENSES -- NEW POSSIBLE 3-GUN UNOCCUPIED AA POSITION 300 YDS SOUTH OF ADMINISTRATIVE BUILDING. 2 BUILDINGS ADJACENT TO AIRFIELD HAVE LIGHT AA POSITIONS ON ROOF. VEHICLES/EQUIPMENT -- 50 VEHICLES IN FRONT OF ADMINISTRATIVE BUILDING, 15 VEHICLES IN BARRACKS AREA.	2305N 08226W 0586	86C
HAVANA AREA, ANTI-AIRCRAFT POSITION 4.2 NM SW OF MORRO CASTLE, ON LOMA DE HUSILLO. ONE UNOCCUPIED 6-GUN MEDIUM AA POSITION, 20 OCCUPIED LIGHT AA POSITIONS, NUMEROUS OTHER UNOCCUPIED	2306N 08224W 0586	86C5

TOP SECRET ZEBUB

Approved For Release 2001/06/09 : CIA-RDP89B00551R000900080015-8

PAR 671/61Z

POSITIONS IN IMMEDIATE AREA.

HAVANA AREA, MILITARY DEFENSES 4.8 NM ESE OF MORRO CASTLE. ONE UNOCCUPIED 4-GUN DP POSITION .2 NM NORTH OF A COMMUNICATIONS STATION. ONE 3-GUN UNOCCUPIED DP POSITION AND 20 LIGHT ARTILLERY POSITIONS (16 POSSIBLY OCCUPIED) .7 NM WSW OF COMMUNICATIONS STATION. POSITIONS PROBABLY DEFEND STATION.	2308N 08217W 0586	86C9
HAVANA, POSS MIL CAMP (CASTILLO DE PRINCIPE) 3.7 NM NE OF CAMPO-LIBERTAD AIRFIELD, AT 23-07-50N 82-23-10W. VEHICLES/EQUIPMENT -- 15 VEHICLES, INCLUDING SOME BUSES, IN A FENCED AREA JUST EAST OF INSTALLATION.	2308N 08223W 0586	860
HAVANA AREA, OFFICERS TRAINING SCHOOL NE TIP OF HARBOR ENTRANCE, AT 23-09-05N 82-21-25W. SCHOOL IS HOUSED IN CASTILLO DE MORRO. VEHICLES/EQUIPMENT -- ONE POSSIBLE ARTILLERY PIECE AND 10 VEHICLES PARKED ON NORTHEAST SIDE OF CASTILLO DE MORRO.	2309N 08221W 0586	86N
HAVANA, MILITARY FORTRESS (LA CABANA) .5 NM SE OF CASTILLO DE MORRO. FORTRESS AT ENTRANCE TO HAVANA HARBOR. NO UNUSUAL ACTIVITY. VEHICLES/EQUIPMENT -- 10 SMALL VEHICLES.	2309N 08221W 0586	86P
TARARA, PROBABLE COASTAL DEFENSE POSITIONS NORTH EDGE OF TARARA, NEAR BEACH. 10 UNOCCUPIED PROBABLE ARTILLERY POSITIONS.	2310N 08212W 0586	307
HAVANA AREA, COASTAL DEFENSES 2.5 NM EAST OF MORRO CASTLE, HAVANA. 1.5 NM STRETCH OF BEACH CONTAINING APPROXIMATELY 35 GUN POSITIONS, 10 OF WHICH ARE POSSIBLY OCCUPIED.	2310N 08219W 0586	86C4

TOP SECRET ZEBUB

Approved For Release 2001/06/09 : CIA-RDP89B00551R000900080015-8

P&R 671/61Z

GUANABO AREA, MILITARY TRAINING AREA 4 NM EAST OF GUANABO, 3,000 FT SOUTH OF ROUTE 2-53. UNOCCUPIED POSSIBLE AAA POSITIONS, FOXHOLES, AND ZIG-ZAG TRENCHES AROUND 2 CLEARED AREAS CONNECTED BY ROAD. VEHICLES/EQUIPMENT -- APPROXIMATELY 20 VEHICLES.	2311N 08203W 0586	83B
PLAYA BACURANAO, COASTAL DEFENSE POSITIONS NORTH EDGE OF PLAYA BACURANAO, ON SOUTH SIDE OF BEACH ROAD. 4 ARTILLERY POSITIONS AND ONE POSSIBLE ARTILLERY POSITION. 2 OF THE POSITIONS ARE PROBABLY OCCUPIED.	2311N 08214W 0586	308
PINAR DEL RIO AREA, MILITARY CAMP 1.9 NM NNE OF PINAR DEL RIO. DEFENSES -- 3 GUN AA POSITION, SEVERAL UNOCCUPIED AUTOMATIC WEAPONS POSITIONS. VEHICLES/EQUIPMENT -- 3 MEDIUM AND 2 LIGHT ARTILLERY PIECES, 4 TRUCKS AND 4 UNIDENTIFIED VEHICLES.	2225N 08340W 0587	32E
GUANITO, MILITARY DEFENSES TRENCHES AND APPROXIMATELY 6 AUTOMATIC WEAPONS REVETMENTS (3 PROBABLY OCCUPIED) .4 NM NW OF HOSPITAL IN GUANITO. 5 AUTOMATIC WEAPONS REVETMENTS (3 PROBABLY OCCUPIED) .2 NM ENE OF HOSPITAL. 2 PROBABLY OCCUPIED AUTOMATIC WEAPONS REVETMENTS .4 NM ESE OF HOSPITAL. VEHICLES/EQUIPMENT -- ONE TRUCK AT HOSPITAL.	2229N 08349W 0587	56A
MENDOZA O ISABEL RUBIO AREA, PROB ROADBLOCK 3.5 NM ESE OF MENDOZA O ISABEL RUBIO. TRENCH BEING DUG ACROSS SINGLE-LANE ROAD.	2209N 08402W 0587	

25X1A

9
Approved For Release 2001/06/09 : CIA-RDP89B00551R000900080015-8

TOP SECRET ZEBUB

TOP SECRET ZEBUB

Approved For Release 2001/06/09 : CIA-RDP89B00551R000900080015-8

PAR 671/61Z

GUANE AREA, PROBABLE MILITARY TRAINING SITE APPROXIMATELY 6.5 NM NW OF GUANE. DEFENSES -- 2 REVETTED GUN POSITIONS, PROBABLY OCCUPIED, AT 22-14-05N 84-11-35W. 2 REVETTED GUN POSITIONS, UNOCCUPIED, AT 22-15-00N 84-12-30W. TRENCHWORKS THROUGHOUT AREA. VEHICLES/EQUIPMENT -- ONE PROBABLE ARMORED VEHICLE, ONE TRUCK AND 3 POSSIBLE TRUCKS IN AREA.	2214N 08412W 0587	58B
NAVAL ACTIVITY		
NUEVA GERONA, PORT FACILITIES EAST SIDE OF NUEVA GERONA, ON THE ISLE OF PINES. VESSELS -- ONE PROBABLE PATROL CRAFT, 120 FT. ONE UNIDENTIFIED VESSEL, 130 FT, CAREENED. TWO UNIDENTIFIED VESSELS, 85 FT. ONE BARGE. ONE LIGHTER. ONE PROBABLE TUG. NUMEROUS SMALL CRAFT.	2153N 08248W 0586	133B
JURAGUA AREA, PORT FACILITIES 3.3 NM ENE OF JURAGUA. VESSELS -- 460 FT FREIGHTER DOCKED AT PIER. VEHICLES/EQUIPMENT -- NONE.	2208N 08031W 0586	285B
CIENFUEGOS, PORT FACILITIES VESSELS -- ONE FREIGHTER, 455 FT, DOCKED AT PUERTA VERDE. VEHICLES/EQUIPMENT -- RAIL YARD FILLED TO 75 PERCENT OF CAPACITY. 18 BOXCARS ON PIER.	2209N 08027W 0586	51A
CIENFUEGOS, NAVAL STATION VESSELS -- 12 SMALL CRAFT. VEHICLES/EQUIPMENT -- APPROXIMATELY 5 VEHICLES.	2209N 08027W 0586	51I

25X1A

Approved For Release 2001/06/09 : CIA-RDP89B00551R000900080015-8

TOP SECRET ZEBUB

TOP SECRET ZEBUB

PAR 671/61Z

Approved For Release 2001/06/09 : CIA-RDP89B00551R000900080015-8

MATANZAS, PORT FACILITIES VESSELS -- 2 FREIGHTERS, 420 FT AND 400 FT. VEHICLES/EQUIPMENT -- RAIL YARDS FILLED TO APPROXIMATELY 20 PERCENT OF CAPACITY.	2303N 08133W 0586	120F
MARIEL, PORT FACILITIES VESSELS -- ONE 235 FT CARGO SHIP, 4 BARGES.	2301N 08245W 0586	117
HAVANA, PORT FACILITIES VESSELS (ALL MEASUREMENTS APPROXIMATE) -- 3 PATROL FRIGATES, 310 FT. ONE PATROL CRAFT ESCORT, 185 FT. ONE TANKER, 235 FT. 30 CARGO SHIPS AS FOLLOWS -- ONE 500 FT, ONE 480 FT, THREE 465 FT, TWO 445 FT, TWO 440 FT, FOUR 430 FT, TWO 415 FT, ONE 405 FT, ONE 360 FT, ONE 350 FT, THREE 325 FT, ONE 310 FT, ONE 285 FT, ONE 240 FT, FIVE 210 FT, ONE 165 FT. PLUS NUMEROUS SMALLER CRAFT.	2308N 08221W 0586	86
HAVANA, NAVAL ENLISTED TRAINING CENTER .5 NM EAST OF CASTILLO DE MORRO, AT 23-08-50N 82-20-40W. VEHICLES/EQUIPMENT -- 30 VEHICLES IN VEHICLE PARK AND APPROXIMATELY 25 OTHER VEHICLES IN BARRACKS AREA. NO ARTILLERY NOTED.	2309N 08221W 0586	86M
MISCELLANEOUS		
TRINIDAD, VEHICLE ACTIVITY 16 VEHICLES PARKED AT TOWN SQUARE.	2148N 07959W 0586	
TRINIDAD AREA, MILITARY HOSPITAL 10.5 NM NW OF TRINIDAD, IN THE TOPES DE CALLENTES AREA. NO UNUSUAL ACTIVITY. VEHICLES/EQUIPMENT -- ONE TRUCK.	2155N 08001W 0586	305

25X1A

FOMENTO, VEHICLE ACTIVITY 24 TRUCKS IN CENTER OF TOWN.	2206N 07943W 0586
MANICARAGUA, VEHICLE ACTIVITY 14 VEHICLES PARKED IN CENTER OF TOWN.	2209N 07958W 0586
PLACETAS, VEHICLE ACTIVITY 37 TRUCKS PARKED AT TOWN SQUARE. (13 TRUCKS WERE PRESENT ON 19 APR 61.)	2219N 07940W 0586
ZULUETA, VEHICLE ACTIVITY 16 TRUCKS IN CENTER OF TOWN.	2222N 07934W 0586
REMEDIOS, VEHICLE ACTIVITY 17 TRUCKS PARKED AT TOWN SQUARE.	2229N 07933W 0586
SAN ANTONIO DE LAS VUELTAS, VEHICLE ACTIVITY 10 TRUCKS PARKED NEAR CENTER OF TOWN.	2231N 07942W 0586
ENCRUCIJADA, VEHICLE ACTIVITY 11 PARKED VEHICLES AT MAIN INTERSECTION, CENTER OF TOWN.	2237N 07952W 0586
PLAYA GIRON AREA, VEHICLE CONVOY 3 NM EAST OF PLAYA GIRON. 15 VEHICLES MOVING WEST ON COAST ROAD TOWARD PLAYA GIRON.	2203N 08059W 0586
SAN BLAS, VEHICLE ACTIVITY ONE TANK AND APPROXIMATELY 35 TRUCKS DEPLOYED AT ROAD JUNCTION IN TOWN.	2208N 08056W 0586
SAN BLAS AREA, VEHICLE ACTIVITY VEHICLES ON ROAD BETWEEN SAN BLAS AND HARQUITA -- 3 TANKS, 3 TRUCKS, AND 3 OTHER VEHICLES.	2209N 08050W 0586

CRUCES, VEHICLE ACTIVITY 23 TRUCKS PARKED AT TOWN SQUARE.	2220N 08016W 0586	
JICOTEA, VEHICLE ACTIVITY 11 TRUCKS AT NORTHEAST EDGE OF TOWN.	2231N 08010W 0586	
QUEMADO DE GUINES AREA, VEHICLE CONVOY CONVOY OF 7 TRUCKS AND ONE BUS APPROACHING CENTER OF TOWN.	2247N 08015W 0586	
PLAYA GIRON, VEHICLE ACTIVITY APPROXIMATELY 70 TRUCKS (7 TOWING FIELD ARTILLERY PIECES) DEPLOYED THROUGHOUT THE TOWN.	2204N 08102W 0586	
PLAYA GIRON AREA, VEHICLE ACTIVITY APPROXIMATELY 41 TRUCKS ARE ON COASTAL ROAD FROM PLAYA GIRON TO POINT 4 NM NW OF TOWN.	2204N 08102W 0586	
CAYO RAMONA, VEHICLE ACTIVITY APPROXIMATELY 38 VEHICLES DEPLOYING IN VILLAGE.	2209N 08102W 0586	
PLAYA BUENAVENTURA AREA, VEHICLE ACTIVITY RESORT AREA ON COCHINOS BAY, 1 NM ENE OF PLAYA BUENAVENTURA. 7 POSSIBLE LIGHT TANKS AT WEST EDGE OF AREA. 35 VEHICLES IN VICINITY. VEHICLE CONVOY OF 8 TRUCKS MOVING SE ON COASTAL ROAD, 3 NM SE OF RESORT AREA.	2217N 08112W 0586	
JARUCO AREA, VEHICLE ACTIVITY 4.5 NM WSW OF JARUCO. 22 BUSES AND 8 TRUCKS IN CONVOY.	2301N 08205W 0586	
HAVANA, VEHICLE/EQUIPMENT STORAGE AREA ADJACENT TO RAIL YARD, JUST SOUTH OF HAVANA HARBOR. OPEN STORAGE AREA CONTAINING APPROXIMATELY 125 TRUCKS AND APPROXIMATELY 1,200 U/I VEHICLES AND/OR PIECES OF EQUIPMENT (APPROXIMATELY 100	2307N 08221W 0586	86C7

TOP SECRET ZEBUB

P&R 671/61Z

Approved For Release 2001/06/09 : CIA-RDP89B00551R000900080015-8

TRUCKS AND APPROXIMATELY 600 U/I VEHICLES
AND/OR PIECES OF EQUIPMENT WERE PRESENT
ON 19 APR 61).

MENDOZA O ISABEL RUBIO, VEHICLE ACTIVITY 2210N 08406W 0587
6 UNIDENTIFIED VEHICLES AND 12 TRUCKS IN
CENTER OF TOWN.

MENDOZA O ISABEL RUBIO AREA, VEHICLE CONVOY 2211N 08406W 0587
CONVOY ON ROUTE 1-1 MOVING INTO MENDOZA O
ISABEL RUBIO FROM GUANE. 25 TRUCKS AND
5 UNIDENTIFIED VEHICLES.

GUANE, VEHICLE ACTIVITY 2212N 08405W 0587
20 PROBABLE TRUCKS AND 10 UNIDENTIFIED
VEHICLES ALONG ROUTE 1-1 IN TOWN.