

CLASSIFIED MESSAGE

Approved For Release 2002/06/25 : CIA-RDP89B00569R000800070034-3

0312Z 13 OCT 63

S E C R E T NOFORN

ROUTING			
1	2	3	4
3	4	5	6
Hsu 3231			

TO : DIRECTOR
 25X1A FROM :
 ACTION: OSA/TCO 1-12
 INFO :

EDD	<i>[Signature]</i>
WER	
RDO	<i>[Signature]</i>
RLP	<i>[Signature]</i>
KB	<i>[Signature]</i>
SHI	
PGS	



IMMEDIATE

TOR: 0517Z 13 OCT 63

IN 95493

TO
 25X1A
 25X1A

CITE
 25X1A

25X1A THIS IS A REPORT. DATE OF INFO IS 11 OCT 1963
 PERSONS RECEIVING REPORT ARE CAUTIONED THAT A STRICT NEED-
 TO-KNOW APPLIES. THE FOLLOWING INFORMATION REPRESENTS THE
 PHOTRAGRAPHIC INTERPRETATION OF PHOTOGRAPHIC MATERIALS.

NORTH VIETNAM

A. AIRFIELD

1. HAIPHONG/CAT BI AFLD 2049N/10644E

LOCATED 4 NM SE OF HAIPHONG. NO CHANGE IN AFLD INSTLN WITH EXCEPTION
 OF NEW 8 POSITION AAA U/C ON S SIDE OF SERVICEABLE RNWY.

AOB: 1 CAB, 1 CRATE, 7 COLT, 5 POSS CREEK, 15 U/I SINGLE ENGINE,
 LOW WING ACFT.

25X1D

ZERO PERCENT GOOD

2. CAO BANG AFLD 2239N/10616E

NOT OBSERVED. 100 PERCENT CLOUD COVER.

3. HAIPHONG/KIEN AN AFLD 2048N/10636E

S E C R E T NOFORN

GROUP 1
Excluded from automatic
downgrading and
declassification

Approved For Release 2002/06/25 : CIA-RDP89B00569R000800070034-3

REPRODUCTION IN OTHER THAN THE ISSUING OFFICE IS PROHIBITED

Copy No.

[] 6516 (IN 95493)

S E C R E T NOFORN

PAGE TWO

LOCATED 5 NM SW OF HAIPHONG. NO CHANGE IN AFLD INSTLN SINCE []

AOB: NONE NOTED.

25X1D

[]

ZERO PERCENT

GOOD

4. NA SAN AFLD

2112N/10403E

NOT OBSERVED. 100 PERCENT CLOUD COVER.

5. NGHIA LO AFLD

25X1D

2136N/10430E

NO APPARENT CHANGE SINCE []

AOB: NONE NOTED.

25X1D

[]

TEN PERCENT

GOOD

6. PHUC YEN AREA AFLD

2113N/10548E

LOCATED 5.8 NM ESE OF PHUC YEN. APRX 8720 X 190 FT, ESE/WNW,

CONCRETE RNWY, SERVICEABLE. FCLTYS INCLUDE PARALLEL TWXY, 5

CROSSOVERS, 4 PARKING APRONS, 2 ADDITIONAL PARKING APRONS U/C, OPS

BLDG U/C. APRX 65 BKS TYPE BLDGS AND 150 MISC BLDGS LOCATED N OF

RNWY. STOR AREA CONTAINING 6 BLDGS AT E END OF RNWY.

AOB: NONE NOTED.

25X1D

[]

FIVE PERCENT

GOOD

7. HANOI/GIA LAM AFLD

2102N/10553E

CLOUD COVER PRECLUDES INTERPRETATION.

AOB: 15 CAB, 9 CRATE.

25X1D

[]

NINETY PERCENT

POOR

8. HANOI/BAC MAI AFLD

2059N/10550E

LOCATED 3 NM S OF HANOI. CLOUD COVER PRECLUDES INTERPRETATION.

AOB: NONE NOTED.

25X1D

[]

NINETY PERCENT

POOR

9. DIEN BIEN PHU AFLD

2123N/10301E

NOT COVERED 100 PERCENT CLOUD COVER.

[REDACTED] 6516 (IN 95493)

S E C R E T NOFORN

PAGE THREE

10. KEP AFLD

2124N/10616E

NOT COVERED.

11. LANG SON AFLD

2150N/10646E

NOT COVERED.

12. LAI CHAU AFLD

2204N/10310E

NOT COVERED. 100 PERCENT CLOUD COVER.

B. MILITARY INSTALLATION

1. THAN UYEN MIL AREA

2200N/10355E

INSTLN NOT OBSERVED. 100 PERCENT CLOUD COVER.

2. HON GAY AA SITE EAST

2058N/10709E

LOCATED 4 NM E OF HON GAY COMPLEX. PREVIOUSLY UNREPORTED 8 LIGHT AA POSITIONS, OCCUPIED, WITH 8 SMALL SUPPORT BLDGS.

25X1D

[REDACTED] ZERO PERCENT

GOOD

3. VAN HAI MIL AREA

2134N/10452E

NOT OBSERVED. 100 PERCENT CLOUD COVER.

4. THUAN CHAU MIL COMPLEX

2126N/10342E

25X1D

CLOUD FREE AREA SHOWS NO CHANGE SINCE [REDACTED]

25X1D

[REDACTED] TWENTY PERCENT

POOR

5. DUC THANG ARMY BKS NE

2121N/10559E

LOCATED 1 NM N OF DUC THANG. AREA CONTAINS 10 BKS, 3 MESS HALLS, 3 ADMIN BLDGS, 12 VEHICLE/MAIN SHEDS, AND 14 SUPT BLDGS. ADJACENT AA TRAINING AREA CONTAINS 1 EIGHT POSITION AA BATTERY (7 OCC, 1 UNOCC) AND 3 SIX POSITION AA (OCC) BATTERIES WITH POSS FCC FOR EACH.

25X1D

[REDACTED] ZERO PERCENT

GOOD

6. COI NGANH ARMY BKS, WEST

2125N/10552E

LOCATED 0.5 NM WSW OF COI NGANH. AREA CONTAINS 6 BKS, 4 ADMIN, AND APRX 35 SUPT BLDGS.

25X1D

[REDACTED] Approved For Release 2002/06/25 : CIA-RDP89B00569R000800070034-3

GOOD

S E C R E T NOFORN



SEVENTY PERCENT GOOD

C. STORAGE

1. NGHIA HUNG (PHU QUI) EXP STOR AREA 1915N/10523E
LOCATED 4.4 NM SSW OF NGHIA HUNG. DOUBLE FENCED INSTLN WITH 3 GUARD
TOWERS CONTAINS 25 REVETTED AMMO STOR BLDGS.

25X1D



FIVE PERCENT GOOD

2. KY LAM ORDNANCE DEPOT (LANG CHI) 2141N/10515E
NOT OBSERVED. 100 PERCENT CLOUD COVER.

3. HOAI AN EXPLOSIVES STOR AREA 2026N/10533E
AREA REPORTED AS U/C ON MSN 3226 HAS BEEN COMPLETED. 10 TRUCKS
LOCATED 3 NM S.

25X1D




TEN PERCENT GOOD

4. HAI HA EXPLOSIVES STOR (QUI HAU) 2038N/10515E
NOT COVERED.

5. PO LOI MIL STORAGE AREA 2145N/10656E
LOCATED .5 NM W OF PO LOI. AREA CONTAINS 28 STOR BLDGS, 2 ADMIN
BLDGS, 6 TRUCKS IN AREA.


25X1D



ZERO PERCENT GOOD

PHANG-Y SUPPLY DEPOT 2011N/10531E
AREA 3 NM SE OF PHANG-Y (200 SERIES 616-24) CONTAINS 18 WHSE TYPE
BLDGS AND APRX 55 TRUCKS.

25X1D




TEN PERCENT GOOD

D. ROAD AND RAIL SEARCH

1. THANH HOA ROAD/RAIL CONSTRUCTION 1950N/10548E
NO ADDITIONAL CONSTRUCTION NOTED SINCE 25X1D

25X1D



ZERO PERCENT GOOD

2. LAO KAY TO LAOS BORDER, ROAD 2231N/10359E
NOT OBSERVED. 100 PERCENT CLOUD COVER.

[REDACTED] (IN 95498) S E C R E T NOFORN PAGE FOUR

7. BAN MAT MIL AREA 2115N/10358E

NOT OBSERVED. 100 PERCENT CLOUD COVER.

8. BAN HEO MIL AREA 2108N/10410E

NOT COVERED.

9. BAN LOT (NA SAN AREA) MIL AREA 2113N/10408E

25X1D NO SIGNIFICANT CHANGE SINCE [REDACTED] SMALL AMOUNTS OF OPEN STOR AND 4 POSS VEHICLES IN AREA.

25X1D [REDACTED] FIFTY PERCENT FAIR

10. MOC CHAU AREA, MIL COMPLEX 2251N/10437E

COMPLEX CONSISTS OF 3 MIL AREAS: 1. 1 NM SW OF MOC CHAU. 4 BKS, 14 STOR, AND 5 SUPT BLDGS. 2. IMMEDIATELY NW OF MOC CHAU. 8 BKS, 3 ADMIN, AND 11 SUPT BLDGS (PREVIOUSLY REPORTED AS NA BO MIL CAMP). 3. SE EDGE OF MOC CHAU. 3 STOR BLDGS AND 5 SUPT BLDGS.

25X1D [REDACTED] ZERO PERCENT GOOD

11. VAN YEN AAA TRNG/FIRING RANGE 2104N/10442E

NO EVIDENCE OF MIL ACTY OBSERVED IN AREA.

25X1D [REDACTED] ZERO PERCENT GOOD

12. TAY THU ARMY BKS (DAN HOI SCUM) 2104N/10543E

NOT COVERED.

13. DIEN BIEN PHU MIL COMPLEX 2119N/10301E

NOT COVERED. 100 PERCENT CLOUD COVER.

14. VINH YEN MIL TRAINING COMPLEX 2119N/10536E

NOT COVERED. 100 PERCENT CLOUD COVER.

15. NUI DOI KIEN (SON TAY) MIL BKS AND STOR AREA 2107N/10528E

INSTLN APPEARS TO HAVE UNDERGONE EXPENSIVE BUILD-UP SINCE DPIR 14-61 (67RTS) 6 JUN 61, HOWEVER, CLOUD COVER PRECLUDES INTERP.

25X1D

[REDACTED]

3. HA GIANG TO CHINA BORDER, ROAD SEARCH 2249N/10459E
NOT OBSERVED. 100 PERCENT CLOUD COVER.

4. HANOI TO LAO KAY ROAD AND RAIL SEARCH 2101N/10551E
NOT COVERED. 100 PERCENT CLOUD COVER.


5. HANOI TO HOUEI HOUN PASS ROAD 2101N/10551E
(SEARCH AREA INCLUDES DIEN BIEN PHU TO YUAN MAI ROAD (2119N/10301E))
NO CONSTRUCTION OBSERVED ALONG NATURAL SURFACE, SERVICEABLE ROAD.
7 VEHICLES PARKED AT YEN CHAU (2102N/10418E) AND 7 TRUCKS AT 2055N/
10433E.

25X1D



6. HANOI TO DONG HOI ROAD AND RAIL SEARCH 2102N/10551E
ROAD/RAIL OBSERVED FROM 1934N/10548E TO 2048N/10558E. NO UNUSUAL
ROAD/RAIL ACTY NOTED.

25X1D



7. HANOI TO LANG SON ROAD AND RAIL SEARCH 2101N/10551E
OBSERVED FROM HANOI TO 2027N/10615E. NO UNUSUAL TRAFFIC OR
CONSTRUCTION NOTED.

25X1D



2. COMPLEX

1. THANK HOA COMPLEX

25X1D 1948N/10546E

NO APPARENT CHANGE IN POLIYS SINCE [REDACTED] APRX 30 VEHICLES
NOTED IN AREA.

25X1D



25X1A

2. CAO BANG COMPLEX 2248N/10615E

NOT OBSERVED. [REDACTED]

25X1A

[REDACTED] N 95493) S E C R E T NOFORN PAGE SEVEN

3. HAIPHONG COMPLEX 2052N/10641E

NO UNUSUAL ACTY NOTED WITHIN COMPLEX. NO APPARENT CHANGE SINCE MSN

25X1D

[REDACTED] CLASSIFICATION YARDS CONTAIN APRX 54 GONDOLA; 25 BOXCARS,
3 FLATCARS, AND 2 ENGINES. 5 LARGE AND 1 SMALL FREIGHTER MOORED AT
PORT FCLTY.

25X1D

[REDACTED]

4. THAI NGUYEN COMPLEX 2135N/10551E

25X1D

CLOUD FREE AREA SHOWS NO APPARENT CHANGE SINCE [REDACTED]

25X1D

[REDACTED]

5. SON LA MIL COMPLEX 2120N/10355E

25X1D

NO APPARENT CHANGE SINCE [REDACTED] 3 VEHICLES IN AREA.

25X1D

[REDACTED]

6. HANOI COMPLEX 2101N/10551E

CLOUD COVER PRECLUDES INTERPRETATION EXCEPT IN SW EDGE OF CITY WHERE

NO UNUSUAL ACTY WAS OBSERVED.

25X1D

[REDACTED]

7. PHU LANG THUONG COMPLEX 2117N/10612E

NOT COVERED. 100 PERCENT CLOUD COVER.

8. LAO KAY COMPLEX 2231N/10359E

NOT COVERED. 100 PERCENT CLOUD COVER.

9. LANG SON COMPLEX 2151N/10645E

NOT COVERED.

10. LAI CHAU COMPLEX 2203N/10309E

NOT COVERED. 100 PERCENT CLOUD COVER.

11. MISCELLANEOUS

1. UONG BI THERMAL POWER PLANT 2102N/10647E

NOT OBSERVED. 100 PERCENT CLOUD COVER.

25X1A

[REDACTED] 95493)

S E C R E T NOFORN

PAGE EIGHT

2. PORT WALLUT PORT FCLTYS

2112N/10735E

25X1D

CLOUD FREE AREA SHOWS NO CHANGE SINCE [REDACTED]

NOB: 2 SWATOW CLASS MOTOR GUN BOATS, 8 PROB P-4 CLASS TORPEDO BOATS.

0691R1R, 0694R1R

FIFTY PERCENT

FAIR

25X1A

3. PHU LANG THOUNG U/I INDUS INSTLN

2118N/10612E

[REDACTED]

NINETY-FIVE PERCENT POOR

1047R1L

CHINA

A. ROAD SEARCH

1. MI HU TO LAOS BORDER ROAD

2250N/10315E

NOT COVERED.

LAOS

A. AIRFIELD

1. BAN NOM TIA AREA LANDING STRIP

1910N/10254E (APRX COORDS)

LOCATED .5 NM W OF BAN NOM TIA. APRX 2100 X 120 FT, E/W, GRADED EARTH RNWY, SERVICEABLE. 8 BLDGS (60 X 20) ARE ADJACENT TO RNWY.

25X1D

AOB: 2 HOUND.

[REDACTED]

TEN PERCENT

GOOD

2. BAN PHA NOK KOK LANDING STRIP

1900N/10255E

LOCATED APRX 30 NM ENE VANG VIENG (1856N/10227E). APRX 1500 X 100 FT W/S, SOD RNWY, SERVICEABLE. FCLTYS INCLUDE APRX 9 BLDGS (60 X 20 FT)

25X1D

AOB: 1 COLT, 1 SINGLE ENGINE LIAISON.

[REDACTED]

ZERO PERCENT

GOOD

B. MILITARY INSTALLATION

1. SAM NEUA MIL AREAS

2025N/10403E

SMALL MIL CAMP ON S EDGE OF SAM NEUB CO TAINS 10 BKS, 2 ADMIN BLDGS,

AND APRX 10 SUPT BLDGS. 3 VEHICLES IN AREA. NUMEROUS BLDGS ON N

25X1A

[REDACTED] 493)

S E C R E T NOFORN

PAGE NINE

SIDE OF SAM NEUA HAVE BEEN RAZED. 4 DEFENSIVE POSITIONS IN IMMEDIATE PROXIMITY TO TOWN AND APRX 15 DEFENSIVE POSITIONS WITHIN 3 NM RADIUS OF TOWN.

25X1D

[REDACTED]

C. ROAD SEARCH

1. SUYUT TO LAOS BORDER ROAD 2046N/10504E
15 FT. GRAVEL, VEHICULAR ROAD COVERED FROM 2032N/10448E TO SOP HAO (2034N/10425E) AND FROM SAM NEUA (2025N/10425E) TO 2049N/10446E. FERRY CROSSING AT 2043N/10423E. SUPPLY AREA AT 2025N/10414E (10 NM E OF SAM NEUA) CONTAINS 11 STOR BLDGS, 9 SUPT BLDGS, AND 9 TRUCKS.

25X1D

[REDACTED]

2. SAM NEUA TO PHONG SALLY ROAD 2028N/10402E
A VEHICULAR ROAD EXTENDS FROM SAM NEUA APRX 7 NM NW. NO OTHER VEHICULAR ROADS OBSERVED IN AREA AND NO ROADS ARE U/C.

25X1D

[REDACTED]

3. PHONG SALLY TO SOP NAO TO N VIETNAM BORDER ROAD 2110N/10247E
(INCLUDES SOP NAO W TO PHONG SALLY RD AND SOP NAO E TO N VIETNAM BD) NATURAL SURFACE, SERVICEABLE ROAD OBSERVED FROM HOU EI CHIK (2110N/10244E) TO N VIETNAM BORDER. ROAD APPEARS U/C INTERMITTENTLY ALONG ENTIRE ROUTE. NO CONSTRUCTION EQUIPMENT OR WORK CAMPS COULD BE IDENTIFIED.

25X1D

[REDACTED]

END OF MESSAGE

S E C R E T NOFORN