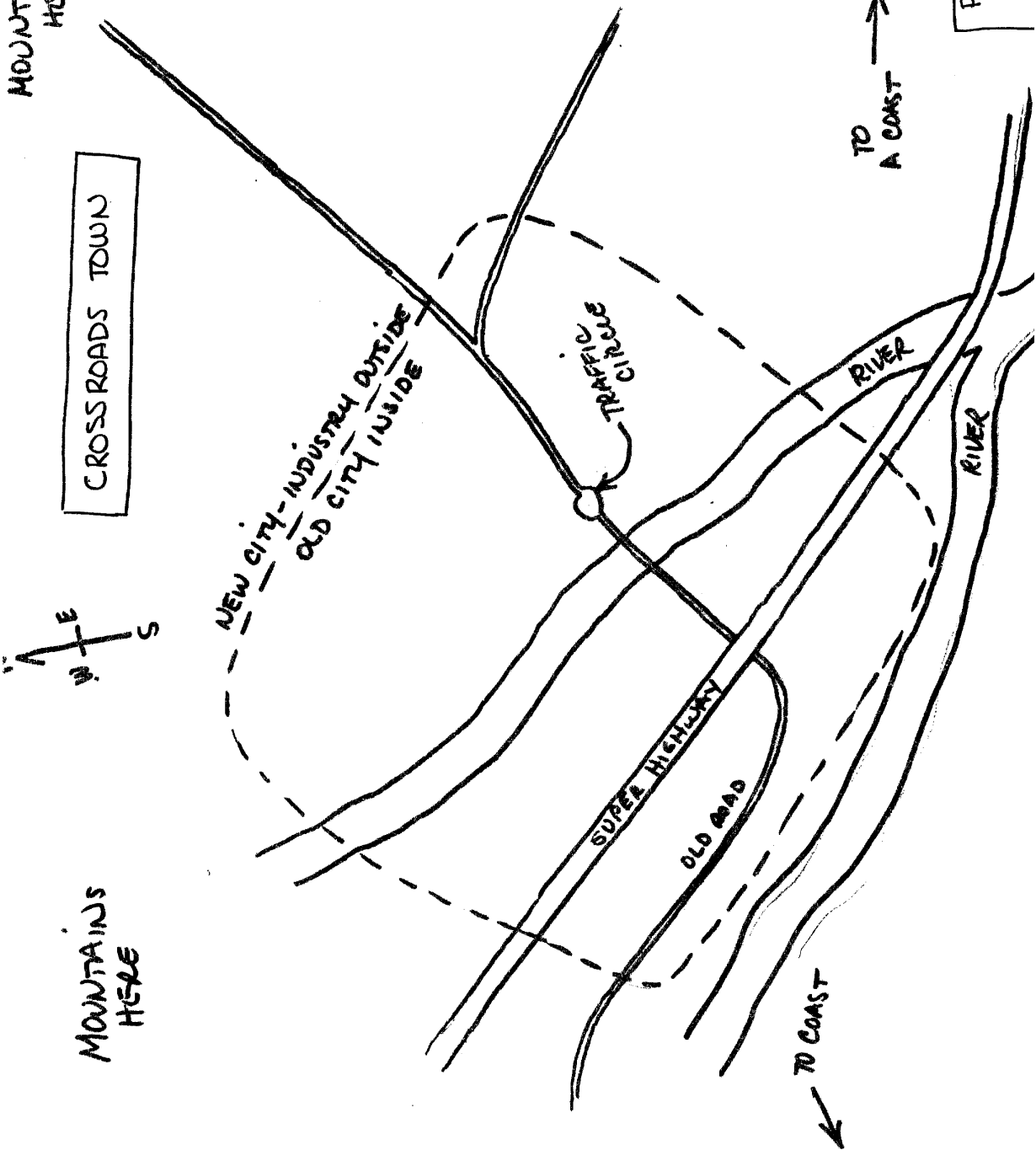


MOUNTAINS
HERE

PART 1
(2)



CROSSROADS TOWN

NEW CITY - INDUSTRY OUTSIDE
OLD CITY INSIDE

TRAFFIC CIRCLE

SUPER HIGHWAY
OLD ROAD

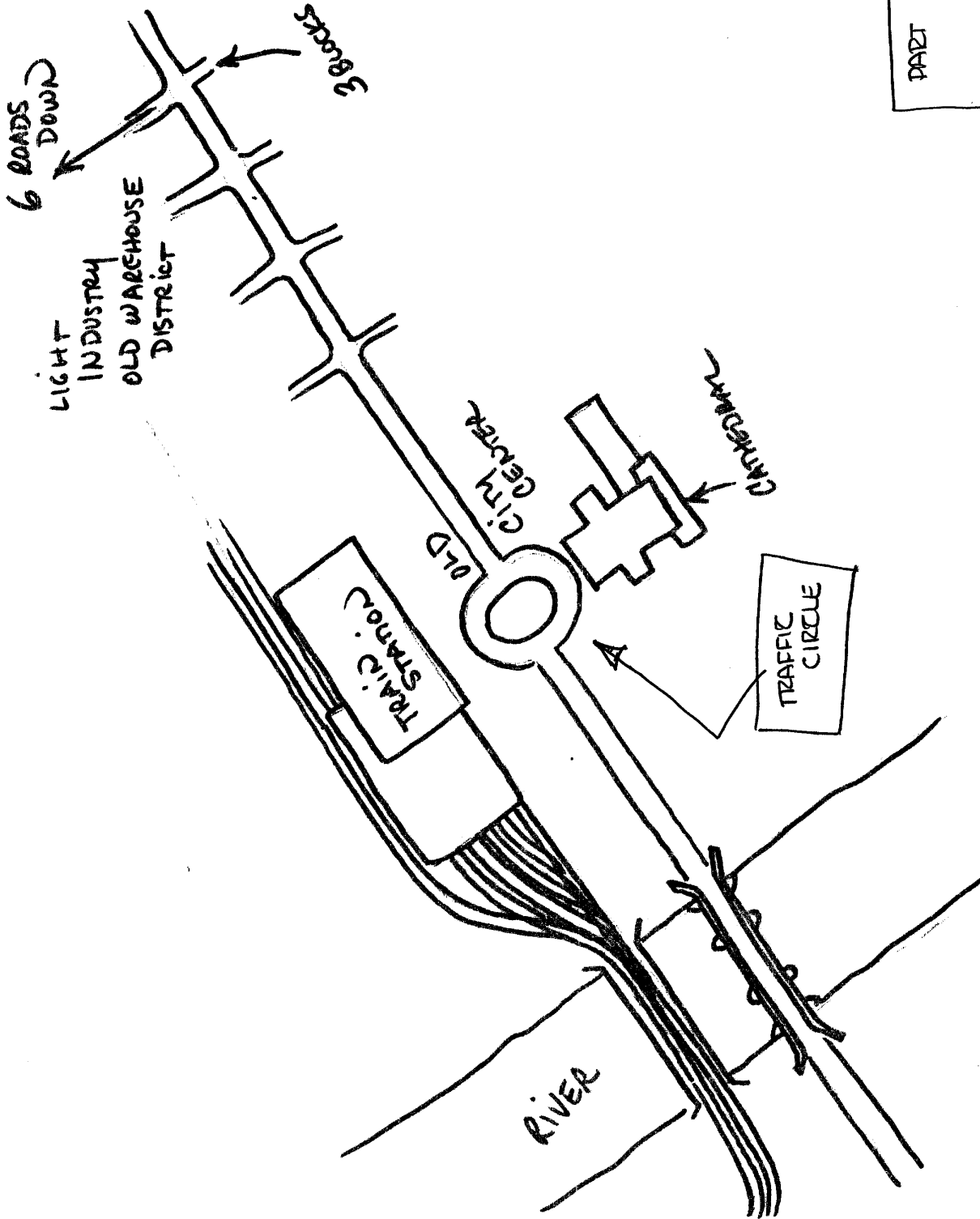
TO A COAST

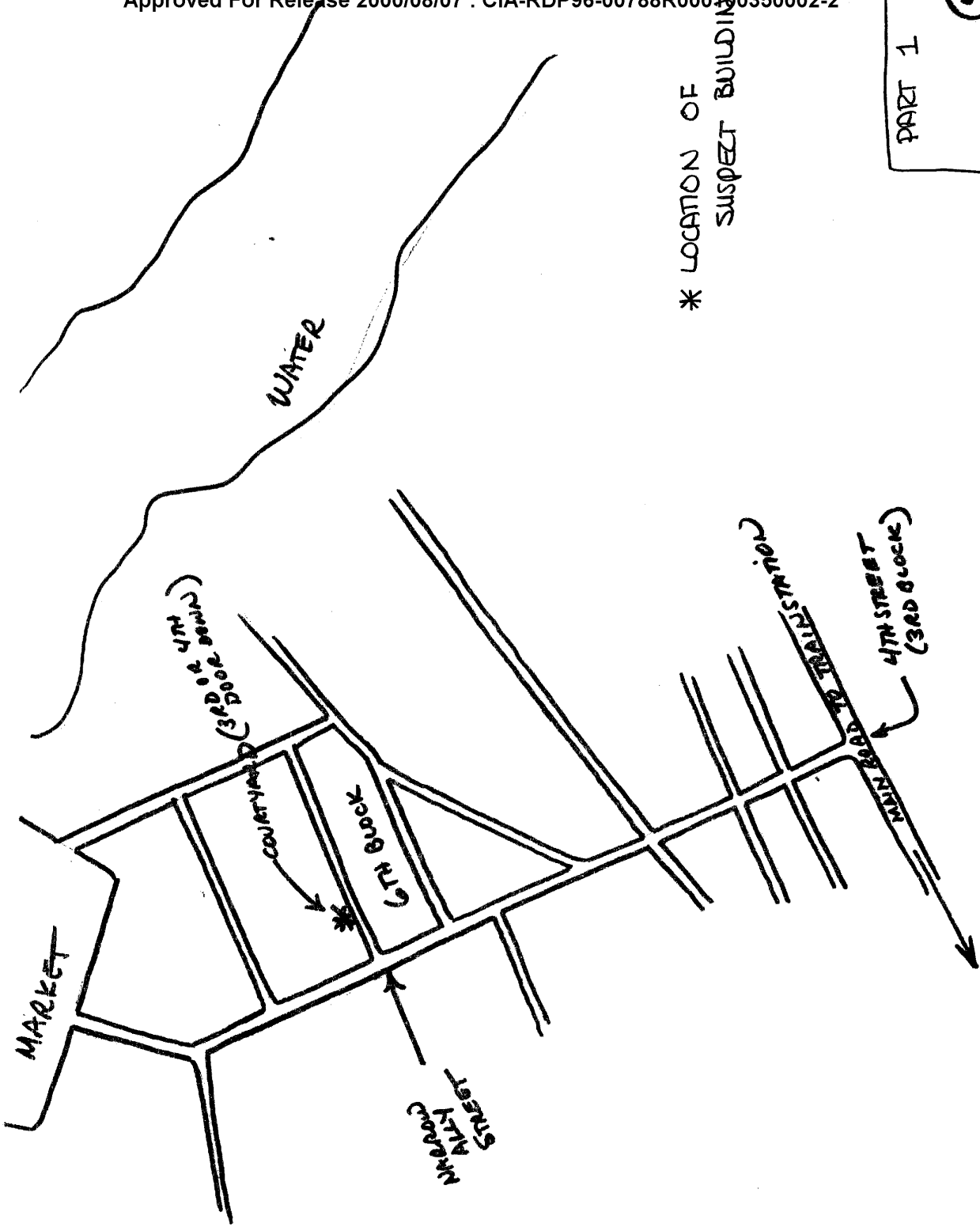
TO COAST



MOUNTAINS
HERE

PAGE 1 (3)





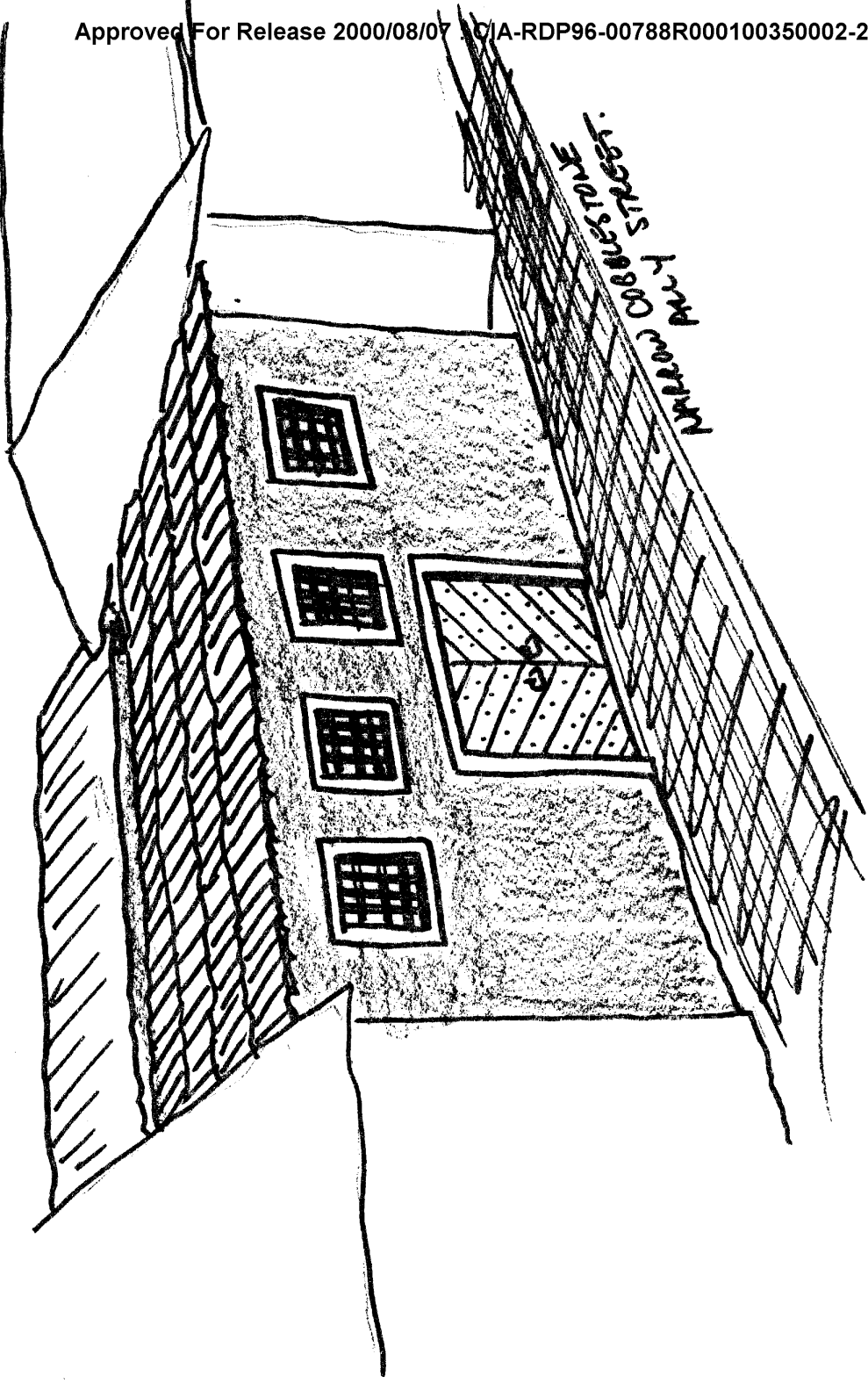
* LOCATION OF SUSPECT BUILDING

PART 1 (4)

5

PART 1

NARROW COBBLESTONE
ALLEYWAY STREET.



Group Composite

- Street in city (steep street)
- one house in particular (white house) on this street, on the uphill side
- 2 to 3 stories in height for the house
- local high point (a hill) is location of house
- upper end of street ends in a dead end
- tall tower is visible (2 to 3 of them)
- the hill is visible from most of the city below
- water is nearby (a river)
- a dam is about 5 miles to the ^{NW} ~~NNE~~ ^{WILL} ?
- river has several bridges crossing over
- much of the area surrounding the river is park land
- the city has lots of little buildings close together
- not many tall buildings in the city
- mountains in distance, snow covered
- domed building nearby

①

