

SECRET

NOT RELEASABLE TO FOREIGN NATIONALS

ORCON

INSCOM

GRILL FLAME

PROGRAM

SESSION REPORT

CLASSIFIED BY: MSG, DAMI-ISH
051630Z JUL 78

REVIEW ON: 23 May 2010

SECRET

SECRET

Approved For Release 2000/08/07 : CIA-RDP96-00788R000300550001-9
NOT RELEASABLE TO FOREIGN NATIONALS

SUMMARY ANALYSIS

REMOTE VIEWING (RV) SESSION CD20.

1. (S) This report documents a remote viewing session conducted in compliance with a request for information on a target of interest to USI. The purpose of the session was to ascertain a description of specific target area as represented by the geographic coordinates: [REDACTED]

SG1A

SG1A

2. (S) The protocol used for this session is detailed in the document, Grill Flame Protocol, AMSAA Applied Remote Viewing Protocol (S), undated.

3. (S) At TAB A is our summary of the data presented by the Remote Viewer during the session. A complete transcript of the session is available upon request. At TAB B are drawings made by the Remote Viewer reference his impressions of the target site. At TAB C is target cuing information provided the remote viewer.

4. (S) The summary at TAB A represents the salient points provided by the remote viewer and as such has not been subjected to any intermediate analysis, evaluation, or collation. Interpretations and use of the information provided is the responsibility of the requestor.

CLASSIFIED BY: MSG, HQDA (DAMI-ISH)
Dtd; 051630Z JUL 78
REVIEW ON: 23 May 2000

Approved For Release 2000/08/07 : CIA-RDP96-00788R000300550001-9

SECRET

TAB

SECRET

Approved For Release 2000/08/07 : CIA-RDP96-00788R000300550001-9

NOT RELEASABLE TO FOREIGN NATIONALS

IAFM-OPS-HU-SA

23 May 1980

MEMORANDUM FOR THE RECORD

SG1A

SUBJECT: [REDACTED]

1. (U) The following information applies:

a. (S) Source stated that in the vicinity of the above coordinates there is a long valley between high rugged hills with a river running down the center of the valley.

b. (S) Source stated that there appeared to be a constricted area at one end of the valley in the form of "like two V's coming together" and he stated that this seems to be a point of interest.


c. (S) He stated that whatever flows through the valley or the constricted area is also constricted by that narrow portion.

d. (S) The Source stated that looking down on the area he could detect some sort of object (apparently he was looking down from a considerable height) around which you could see a flow, like a ship with bow waves.

e. (S) The Source also stated that the two V-shaped objects appeared to be two deminisional looking down on them, and the V-end of each object (or apex) appeared to be almost 90 degrees and very nearly touching. He stated the Flow (?) is from right to left within the valley as well as the Rivers flow is from right to left.

f. (S) The object described by the Source as like a ship with bow waves was also described as like "...a pointed object in a wind tunnel."

2. (S) Request the above information be evaluated and comments be provided to the undersigned no later than 02 June 1980, this will permit a full evaluation of the sources information for accuracy and intelligence value.


JOSEPH W. MCMONEAGLE
CW2, USA Analyst

CLASSIFIED BY: MSG, HQDA (DAMI-IS)
Dtd; 051630Z JUL 7
REVIEW ON: 23 May 2000

Approved For Release 2000/08/07 : CIA-RDP96-00788R000300550001-9

SECRET

~~SECRET~~

1000 HRS 26 MAY 1980.

Approved For Release 2000/08/07 : CIA-RDP96-00788R000300550001-9

- > Long valley... between high jagged hills... river
 - in center of valley.
- > Seeing a kind of constriction... like ... two V's
 - coming very close together ... seems to be point of interest.
- > Flow ... something flowing ... constriction...
 - flow is constricted.
- > (WHAT PERSPECTIVE?)
- > I don't know.
- > Like looking at a pointed object in a wind tunnel... feeling of flow. (ship's bow wave)
Have vague impression of being overhead looking down.
- > (FOCUS ON TWO V'S & DESCRIBE!).
- > (LOUD FOOT STEPS & DOORS CLOSING)
- > at first I assumed that point was 3 dimensional.
... feel more like its 2 dimensional... no depth feeling... Two V's at times look like right angles connected to apex to apex.
- > for some reason... flow is from right to left... Such as... river was flowing from right to left... Constriction's right to left.

Question

Question
Ambient
Noise

Approved For Release 2000/08/07 : CIA-RDP96-00788R000300550001-9

~~SECRET~~

TARGET: 8009 E
TAPE: 406
INTERVIEWER: G.S.
DATE/TIME: 23 May 1980

~~SECRET~~ PAGE 1 OF 1

TIME

1000

START SESSION - (HEAVY Footsteps) } AMBIENT RV COMM NOISE

(LAWN MOWER!!)

+5

Long valley - between ridge & hills
river center of valley

+8

keep seeing kind of construction like ZV's
coming close together - Point of interest

+11

Something flowing - construction
- like looking at pointed object in wind-tunnel

+18

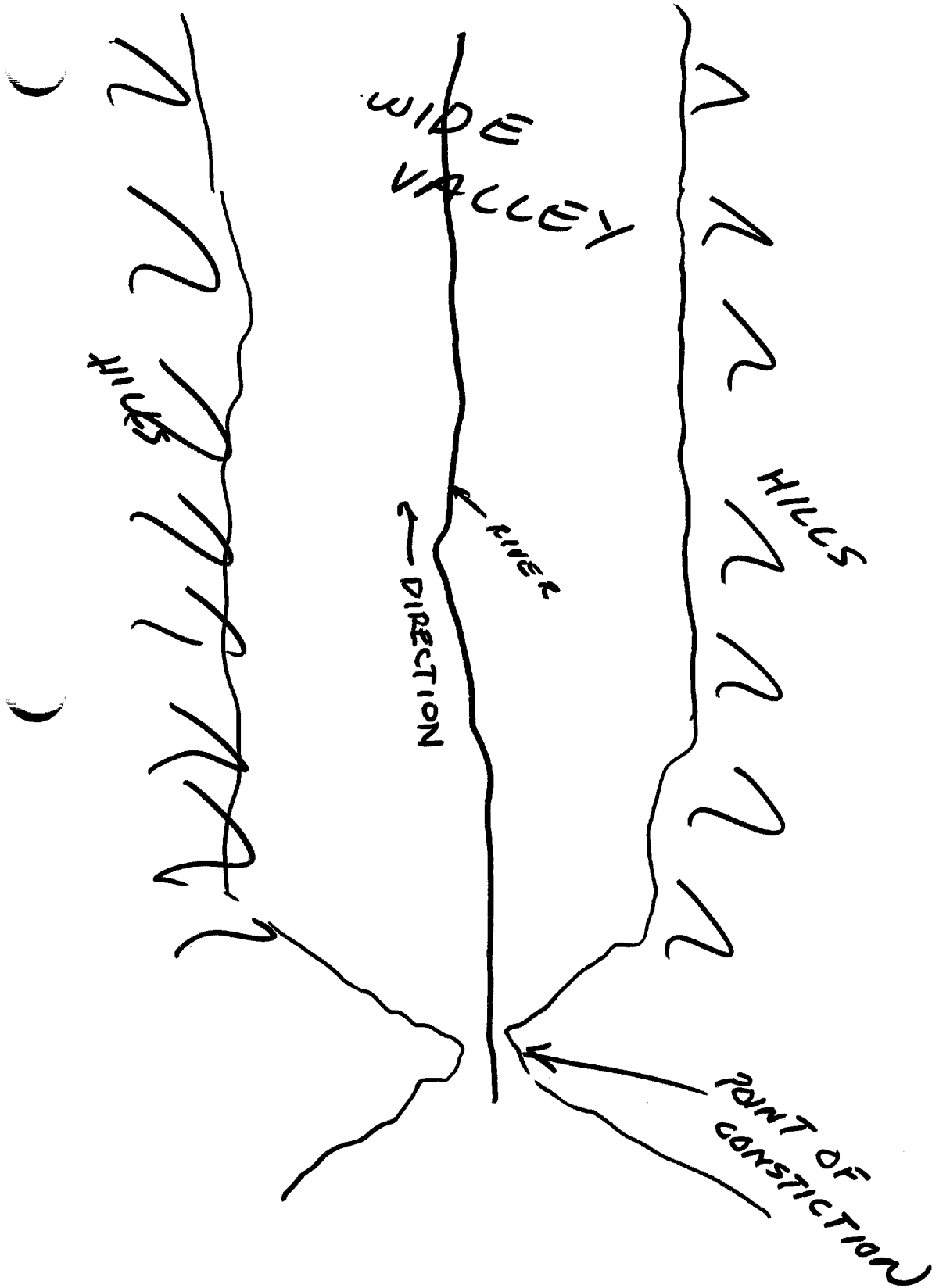
Vague impression of being overhead
two dimensional - no length
flow from Rt to left


~~SECRET~~ WHEN FILLED IN

TAB

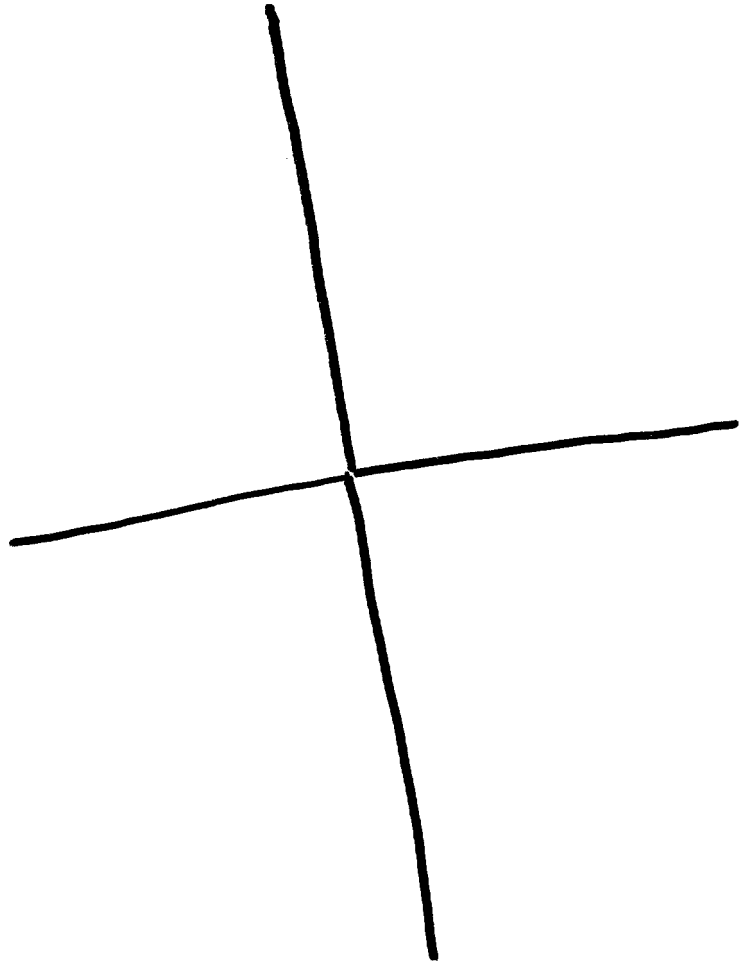


①





↑
FLOW WAS
RIGHT TO LEFT




SECRET

NOT RELEASABLE TO FOREIGN NATIONALS

TARGET CUING INFORMATION

SUBJECT: Remote Viewing (RV) Session CD20 (S)

(S) The Remote Viewer was provided the following information at the start of the session. He was not given any other information.

1. (S) Target Coordinates: 
2. (U) Task: Describe the target area.

SG1A

CLASSIFIED BY: MSG, HQDA (DAMI-ISH)
Dtd; 051630Z JUL 78
REVIEW ON: 23 May 2000

SECRET