

COORDINATE REMOTE VIEWING TRAINING (CRVT)

CRVT Report: 949

DATE/TIME CONDUCTED: 271445 Oct 82

SOURCE #: 63


FILE #: 14

SITE: MT Acowcagua, Andes, Argentina

EVALUATION: Difficult struggle, nnmed area


Tom
27 05 82
1445

32° 42' S
70° W



M Brook


32° 42' S
70° W



A - Rolling
B - land

52 Smooth crs
light brown
Hot crs
dry grass crs

32° 42' S
70° W



A flat dropping

B land

5-2 brown vs

open vs

aired vs

green vs


trees vs

stone structure
CEB

Aol Beak

Stone Building
in desert setting
Like in Radm of CA.

32° 42' S
70° W



A Changw
Bland

S-2

flats

Hills

green R

brown c

tees. w3

white c

Sunny c

dry R

dry musty Smells
98

32° 42' S
70° W



A Angles

B Manned

S-2

4

light Brown
manmade
old
remote

Aol Break
African feeling

32° 42' ~~E~~
70° W



A smooth
B land

S-2

Smooth

Cold c

Bright c

blue green cfb

interfero c


Curved ridges c

-B-

large open area
desolate
snow
ocean


Ad Break
Antarctica

32° 42' S
70° W




A M Break

32° 40' S
70° W



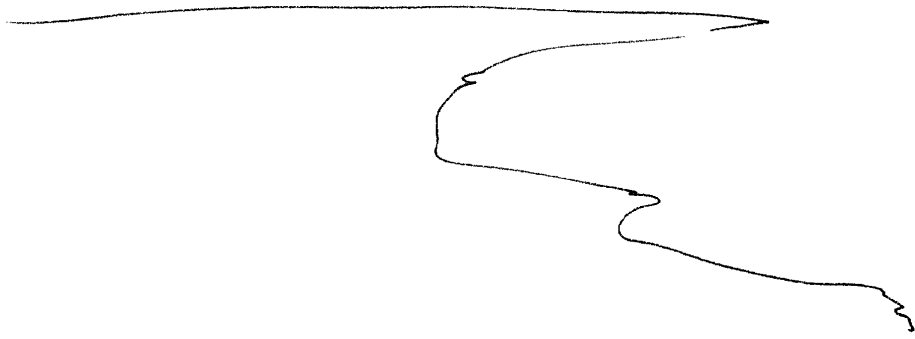
A M Break

32° 42' S
70° W




A M Beck

32° 42' S
70° W



A Sealed
 B Land
 S-2 float
 large
 changing
 patchy
 cold c

32° 40' S
70° W




A flat rough
flat
B land

s-r large r
open c
light brown c

Atel Break
Mtns c

32° 42' S
70° W



A. High
dropping c
B mtn c

s-r cold c
flat top
grass c

large Range c
High c
Pointed c
Wow

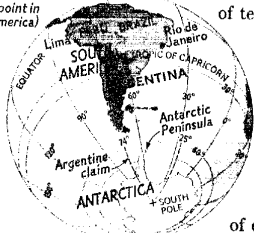
strings
pointed
Snow cap
Curved

Asl
Andes in S. America
S.




Argentina

SHAPED LIKE A RIB STEAK with the Andes for a bone, Argentina has long been a world leader in meat production. Some 2,300 miles long by 900, at its widest, the nation spans most of temperate South America, with a good climate for food crops. Three-quarters of its people live in urban areas, a third in greater Buenos Aires. During centuries of Spanish dominion, Argentina remained a backwater of empire, providing mules and supplies for mines of Peru and Bolivia. Freedom came in 1816. In the 1880's, waves of immigrants, mainly Italians and Spaniards, settled the fertile pampa.



AREA: 1,072,000 sq. mi. **POPULATION:** 25,000,000. **CAPITAL:** Buenos Aires, 8,500,000. **LANGUAGE:** Spanish. **RELIGION:** Roman Catholic. **ECONOMY:** Farming, ranching, manufacturing. Exports meat, hides, grain. **CLIMATE:** Subtropical to subantarctic.





Argentina's "stone sentinel," Aconcagua—tallest mountain in the Western Hemisphere—

CPYRGHT