

COORDINATE REMOTE VIEWING TRAINING (CRVT)

CRVT Report: 975

DATE/TIME CONDUCTED: 081130 Dec 82

SOURCE #: 63

FILE #: 14

SITE: Fort Prince of Wales, Churchill Manitoba, Canada


EVALUATION: Good S1 and S2  
Perhaps coordinates are off  
No manmade detection

TOM  
8 Dec 82  
1130

57° 11' N  
94° 20' W

M Bed

57° 11' N  
94° 20' W



A M Break

57° 11' N  
94° 20' W



A flat dropping flat  
B land

S-2

- open c
- brown oss
- dry oss
- large oss
- clean oss
- cool e

57° 11' N  
94° 20' W ————— M Break

57° 11' N  
94° 20' W —————

A flat  
Bland

- S-Z
- Open e
- small neg Pc
- rocks Pc
- dry plant smells cfb
- gray Pc
- Sandy Pc
- messy cfb
- large similar area
- white c
- cold c
- Wind blown c
- Deep blue sky cfb

57° 11' N  
94° 20' W —————

a - rolling smooth  
B - ———

57° 11' N  
94° 20' W



A flat  
B land

S-2


Open c  
rippled PV  
Vast c  
Flat c

Aol Break

Vast flat  
Snow Tundra  
area


SI

57° 11' N  
94° 20' W



A M Break

57° 11' N  
94° 20' W



A flat  
Bland

S-Z Water


See

Vast flat cold snowy tundra w/ water  
white cold wind blown area.

End

# Fort Prince of Wales





Outpost of empire, Fort Prince of Wales took the Hudson's Bay Company forty years to finish; in 1782 it surrendered to the French without a shot being fired. Beyond the Churchill River sprawls the town of Churchill, founded on fur. Wheat is today its chief export. Freighters load grain during three ice-free months beginning in late July.

CPYRGHT