



SRI International

*Final Report  
Covering the Period October 1981 to September 1982*

*December 1982*

**RV RELIABILITY, ENHANCEMENT, AND  
EVALUATION (U)**

TAB G



*Final Report*

*December 1982*

**RV RELIABILITY, ENHANCEMENT, AND  
EVALUATION (U)**

# UNCLASSIFIED

## CONTENTS (U)

LIST OF ILLUSTRATIONS (U) . . . . .	v
LIST OF TABLES (U) . . . . .	vii
I OBJECTIVE (U) . . . . .	1
II INTRODUCTION (U) . . . . .	3
III RV ENHANCEMENT TASK (U) . . . . .	7
A. Tasking (U) . . . . .	7
B. Six-Stage RV Enhancement Procedure (U) . . . . .	7
C. FY 82 Progress (U) . . . . .	9
IV OPERATIONAL RV TASKS (U) . . . . .	18
A. Operational RV Tasking (U) . . . . .	18
B. RV Session Format (U) . . . . .	18
C. Pre- and Post-Operational Task Calibration (U) . . . . .	18
D. FY 82 Operational RV Sites (U) . . . . .	19
E. Evaluation of the Operational RV Task (U) . . . . .	19
V SUMMARY OF THE FY 82 RV ENHANCEMENT TASK (U) . . . . .	21
APPENDICES	
A TECHNOLOGICAL SITES USED IN STAGE IV RESEARCH (U) . . . . .	23
B OPERATIONAL TASK SUMMARY SHEETS (U) . . . . .	29

# UNCLASSIFIED

# UNCLASSIFIED

## ILLUSTRATIONS (U)

1	RV Enhancement Program (U) . . . . .	4
2	Glen Canyon Dam (U). . . . .	10
3	Radio Telescope Array; Socorro, New Mexico (U) . . . . .	11
4	Sahara Oilfields (U) . . . . .	12
5	Antenna Array; Lost Hills, California (U). . . . .	13
6	Copper Mine; Silver City, New Mexico (U) . . . . .	14
7	Horizon National Wildlife Refuge; Wisconsin (U). . . . .	15
8	Monument Valley; Arizona/Utah (U). . . . .	16
9	Macdill Air Force Base; Florida (U). . . . .	17

# UNCLASSIFIED

**UNCLASSIFIED**

TABLES (U)

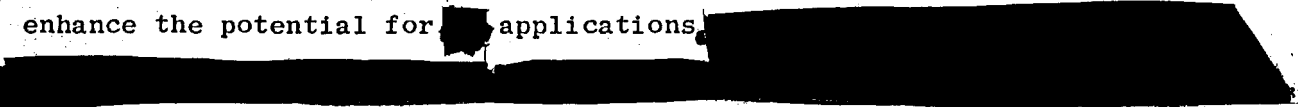
1	Stages in Remote Viewing (U) . . . . .	8
2	Operational Remote Viewing Tasks (FY 82) (U) . . . . .	20
A-1	Technological Sites Used in Stage IV Research (U). . . . .	25

**UNCLASSIFIED**



I OBJECTIVE (U)

The objective of the Remote Viewing (RV)\* Reliability, Enhancement, and Evaluation Task is to develop remote viewing techniques, to enhance the potential for applications.



---

\* (U) RV (remote viewing) is the acquisition and description, by mental means, of information blocked from ordinary perception by distance or shielding.



[REDACTED]

## II INTRODUCTION (U)

[REDACTED] SRI International is tasked with assessing the potential of RV [REDACTED]. In this task, as defined for fiscal years (FY) 1981 through 1983, special emphasis is placed on the possibility that enhancement techniques can be developed that will significantly increase levels of accuracy and reliability.

[REDACTED] The three-year effort focuses on (1) the development of techniques to enhance the accuracy and reliability of RV, (2) the application of RV [REDACTED] (3) the evaluation of such techniques and applications, and (4) the integration of RV [REDACTED]. The apportionment of these efforts over the three-year period is shown in Figure 1.

[REDACTED] Investigation of the RV phenomenon at SRI International over the past decade has ranged from basic research, where proof of the existence of the phenomenon was at issue, to [REDACTED] applications, in which the existence of the phenomenon is assumed. The present study emphasizes applicability--proof of the phenomenon is not explicitly pursued here. Some pragmatic measure of demonstration of existence is provided, however, by assessment of the quality of results obtained in [REDACTED] tests carried out under the double-blind conditions.

[REDACTED] In this report we discuss the effort for FY 1982. This effort consisted of:

- (1) Continued development of a six-stage RV training procedure, hypothesized to lead to improved RV performance. Special emphasis was placed on developing tools that were useful in differentiating and identifying technological facilities.

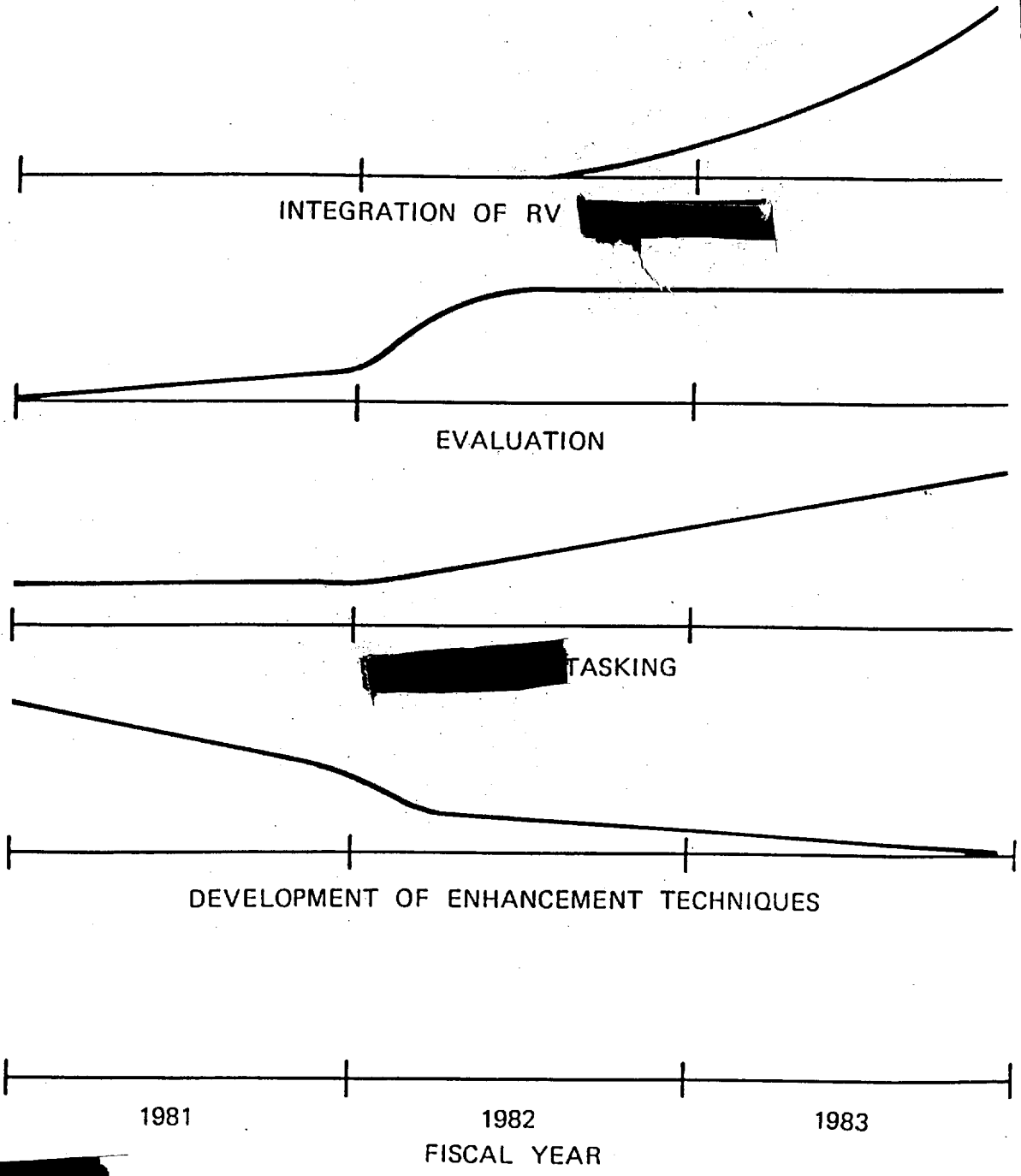




FIGURE 1 (U) RV ENHANCEMENT PROGRAM






UNCLASSIFIED



(b) RV RESPONSE

CPYRGHT



(a) SITE

FIGURE 2 (U) GLEN CANYON DAM, UTAH

UNCLASSIFIED

UNCLASSIFIED

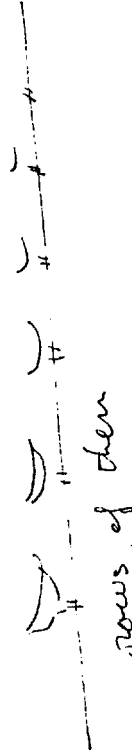
34° 41' 43.497" N  
107° 37' 3.819" W

desert. — C

cofs: — Hoover Dam —  
Breeds

A tall  
B structure S  
A angles  
B Building .cf.

all dish antennas —  
huge —



(b) RV RESPONSE

CPYRGHT




UNCLASSIFIED


FIGURE 3 (U) RADIO TELESCOPE ARRAY; SOCORRO, NEW MEXICO

UNCLASSIFIED

UNCLASSIFIED



CPYRGHT

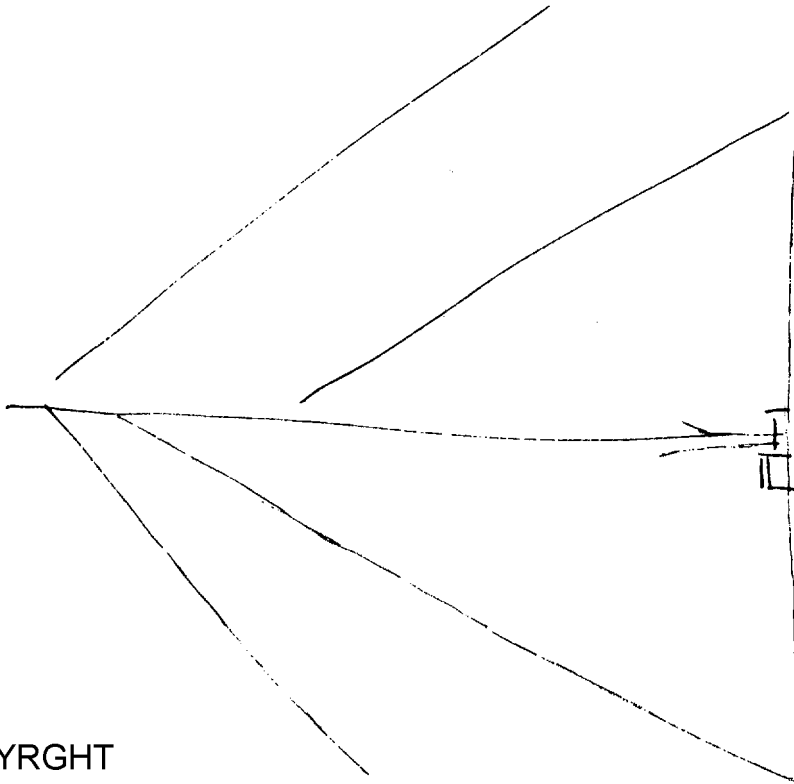


SAHARA OILFIELDS

FIGURE 4 (U)

UNCLASSIFIED


UNCLASSIFIED



*like Radio tower c-5  
 flat area c  
 small hills*

(b) RV RESPONSE

CPYRGHT



UNCLASSIFIED

(a) SITE

FIGURE 5 (U) ANTENNA ARRAY; LOST HILLS, CALIFORNIA

UNCLASSIFIED


UNCLASSIFIED

CPYRGHT



(a) SITE

32° 38' 45" N  
108° 21' 39" W



(b) RV RESPONSE

FIGURE 6 (U) COPPER MINE; SILVER CITY, NEW MEXICO

UNCLASSIFIED

UNCLASSIFIED

CPYRGHT

43° 34' 32" N  
98° 58' 8" W

A flat  
 B land  
 S-2 - hard cfb  
 Gray cfb  
 Green R  
 Cool R  
 Blast R  
 streaky cfb  
 white cfb  
 West C  
 Petchy C  
 shun cfb  
 Marshy Area S

(b) RV RESPONSE



(a) SITE


UNCLASSIFIED

FIGURE 7 (U) HORIZON NATIONAL WILDLIFE REFUGE; WISCONSIN

UNCLASSIFIED

UNCLASSIFIED


*Bitter c  
fall skinny sites c  
large flat bottomed  
Valley c*



*A - flat top  
down  
B - long Valley  
S-2 deep ccs  
wide c  
long c  
emerald*

(b) RV RESPONSE

CPYRGHT



(a) SITE

UNCLASSIFIED

FIGURE 8 (U) MONUMENT VALLEY; ARIZONA/UTAH

UNCLASSIFIED


UNCLASSIFIED

27° 51' 9" N  
82° 29' 10" W  
CPYRGHT

A  
 Conf Breck  
 S-2  
 long c  
 flat c  
 hard c  
 directional c  
 manmade  
 concrete c  
 load bearing  
 HT Breck  
 Blah  
 money smelly  
 Bway Place  
 Airport

A long  
 B -

(b) RV RESPONSE



(a) SITE

UNCLASSIFIED

FIGURE 9 (U) MACDILL AIR FORCE BASE, FLORIDA

UNCLASSIFIED






Table 2


REMOTE VIEWING TASKS (FY 82) (U)

Target	Date	Viewer
J.S. #23; [REDACTED]	10/26/81	#009
J.S. #24; [REDACTED]	10/27/81	#009
J.S. #25; [REDACTED]	10/29/81	#009
J.S. #26; [REDACTED]	12/7/81	#009
J.S. #27; [REDACTED]	12/10/81	#009
J.S. #28; [REDACTED]	12/13/81, 12/14/81, 12/15/81, 12/16/81	#009
J.S. #29; [REDACTED]	12/14/81	#002
J.S. #30; [REDACTED]	12/14/81	#002
J.S. #31; [REDACTED]	12/15/81	#002
J.S. #32; [REDACTED]	12/18/81, 1/10/82 12/21/81, 1/17/82	#009 #009 (Group)
J.S. #33; [REDACTED]	1/7/82	#002, #622
J.S. #34; [REDACTED]	3/1/82, 3/2/82, 3/24/82, 5/5/82, 5/6/82, 5/7/82, 5/11/82, 5/18/82, 5/19/82	#002


(U)



date, site, viewer, and so forth, along with the capability of yielding trend analysis functions.






V SUMMARY OF THE FY 82 RV ENHANCEMENT TASK (U)

 Progress in the FY 82 RV Enhancement Task can be summarized as follows:

- RV enhancement procedure further developed.
  - Special emphasis on procedures applicable to identification of technological facilities.
  - 75 RV research/training practice trials with I. Swann.
- Procedure transfer begun to five novice SRI staff members and consultants.
  - Orientation and practice through various levels of Stage II.
- Procedure transfer begun to two novice  personnel.
  - One RVer mid-Stage II; 53 RV training trials.
  - One RVer nearly complete on Stage II; 77 RV training trials.
- Data obtained on  Sites J.S. #23 through J.S. #34.
- RV evaluation protocols developed.\*
- Computerized RV data-base management system developed to completion (LSI 11/23 stand-alone microcomputer).

---

\* (U) E. C. May, "RV Evaluation Protocol (U)," Final Report, SRI Project 4028-5, SRI International, Menlo Park, CA (December 1982), 



**UNCLASSIFIED**

Appendix A

TECHNOLOGICAL SITES USED IN STAGE IV RESEARCH (U)

**UNCLASSIFIED**

**UNCLASSIFIED**

## Appendix A

Table A-1

(U) TECHNOLOGICAL SITES USED IN STAGE IV RESEARCH (U)

Date (1982)	Site
13 Jan	Socorro, Radar Site, NM
13 Jan	Indian Point Nuclear Plant, NY
13 Jan	Cape Kennedy, FL
13 Jan	Warm Springs Dam, CA
14 Jan	Chatanika Radar, AK
14 Jan	Russellville Nuclear Plant, AK
20 Jan	Coyote Dam, CA
20 Jan	Los Banos Radar Site, CA
20 Jan	Conn-Yankee Nuclear Plant, NY
20 Jan	Lost Hills Antenna Array, CA
21 Jan	Arecibo Dish, Puerto Rico
21 Jan	Panama Canal Locks
22 Jan	Stanford Radiotelescope, CA
22 Jan	Navaho Generating Station, AZ
22 Jan	Kariba Dam, Zimbabwe/Zambia
22 Jan	Air Force Academy, CO
25 Jan	DSN Antenna, Goldstone, CA
26 Jan	Glen Canyon Dam, UT
26 Jan	DSN Antenna, Spain
26 Jan	Algeria Oilfields
27 Jan	Hebgen Dam, MT
27 Jan	Oconee Nuclear Plant, SC
27 Jan	Kwajalein Radar, Marshall Islands
22 Feb	Cheops Pyramid

**UNCLASSIFIED**

**UNCLASSIFIED**

Table A-1 (continued)

Date (1982)	Site
24 Feb	Lindheimer Observatory, IL
26 Feb	Standard Oil Refinery, Richmond, CA
1 Mar	Gavin's Point Dam, NE
1 Mar	Edwards AFB, CA
1 Mar	Golden Gate Bridge, CA
1 Mar	Stanford Radiotelescope, CA
2 Mar	Dulles Airport, VA
2 Mar	DSN Antenna, Australia
2 Mar	Gallup National Gas Plant, NM
2 Mar	Vandenberg AFB, CA
3 Mar	Mount Isa, Australia
5 Mar	Eiffel Tower
17 Mar	Gateway Arch, St. Louis, MO
17 Mar	Houston Astrodome, TX
17 Mar	Barre Quarry, VT
17 Mar	Kitt Peak Observatory, AZ
18 Mar	Hampton Roads Bridge-Tunnel, VA
18 Mar	Bennet Dam & Portage Mtn. Plant, Br. Columbia
18 Mar	Smith-Institute Aerospace Museum, DC
19 Mar	George Washington Bridge, NY
19 Mar	Johnston Power Plant, WY
19 Mar	Bell Labs Antenna, Crawford Hill, NJ
24 Mar	Pittsburgh Civic Center, PA
24 Mar	Kariba Dam, Zimbabwe/Zambia
24 Mar	Indian Point Nuclear Plant, NY
4 May	Rondo II Radar, Palo Alto, CA

**UNCLASSIFIED**

**UNCLASSIFIED**

Table A-1 (concluded)

Date (1982)	Site
4 May	Verrazano-Narrows Bridge, NY
4 May	Belden Dam, CA
4 May	Space Needle, Seattle, WA
5 May	Steel Plant, Aliquippa, PA
5 May	O'Hare International Airport, IL
6 May	MacArthur Bridge, St. Louis, MO
6 May	Rock Creek Dam, CA
7 May	Moses Power Plant, Niagra Falls, NY
7 May	U.N. Building, New York, NY
7 May	Rondo I Radar, Palo Alto, CA
10 May	Cresta Dam, CA
10 May	San Jacinto Monument, TX
11 May	Pahlavi Dam, Iran
11 May	Pulp Plant, Newfoundland
12 May	Chesapeake Bay Bridge, MD
12 May	Decker Mine, MT
12 May	MIT Haystack Antenna, MA
14 May	Glen Canyon Dam, UT
14 May	Erie Mining Co., Hoyt Lakes, MN
18 May	Pit 6, Shasta County Dam, CA
18 May	Terrebonne Bay Oil Wells, LA
19 May	Puunene Mill, Maui
19 May	Pit 7, Shasta County Dam, CA
19 May	American Museum of Natural History, NY
19 May	Erie Mining Co., Hoyt Lakes, MN


**UNCLASSIFIED**

**UNCLASSIFIED**

Appendix B

OPERATIONAL TASK SUMMARY SHEETS (U)

**UNCLASSIFIED**



Date 26 October 1981; 0830

Series \_\_\_\_\_

Session No. 1

Target No. J.S. #23

Target \_\_\_\_\_

Remote Viewer #009

Interviewer \_\_\_\_\_

Beacon(s) Abstract ("Target")


- Comments:
1. Session conducted by \_\_\_\_\_
  2. Remote viewer and interviewer blind as to target location and activity of interest; interviewer knowledgeable only of broad technologies of concern.
  3. Viewer gives only general description of building layout.

*H. E. Puthoff*

H. E. Puthoff, Ph.D., Radio Physics Laboratory

**SRI International**





Date 27 October 1981; 0835

Series [Redacted]

Session No. 1

Target No. J.S. #24

Target [Redacted]

Remote Viewer #009

Interviewer \_\_\_\_\_

Beacon(s) Abstract ("Target")

- Comments:
1. Session conducted by [Redacted]
  2. Remote viewer and interviewer blind as to target location and activity of interest.
  3. Viewer described construction, a building, planned for laboratories [Redacted]

*H. E. Puthoff*

H. E. Puthoff, Ph.D., Radio Physics Laboratory



Date 29 October 1981; 0900

Series [Redacted]

Session No. 1

Target No. J.S. #25

Target [Redacted]

Remote Viewer #009


Interviewer \_\_\_\_\_

Beacon(s) Abstract ("Target")

- Comments:
1. Session conducted by [Redacted]
  2. Remote viewer and interviewer blind as to target location and activity of interest.
  3. Viewer described a facility dedicated to a single purpose, technological, high use of cooling water.

*H. E. Puthoff*

H. E. Puthoff, Ph.D., Radio Physics Laboratory



Date 7 December 1981; 1012

Series [Redacted]

Session No. \_\_\_\_\_

Target No. J.S. #26

Target [Redacted]

Remote Viewer #009

Interviewer \_\_\_\_\_



Beacon(s) Phrase "Target"

Comments: Session carried out by [Redacted]

*H. E. Puthoff*

H. E. Puthoff, Ph.D., Radio Physics Laboratory





Date 10 December 1981, 1010 (Scan 1); 1050 (Scan 2)

Series [Redacted]

Session No. \_\_\_\_\_

Target No. J.S. #27

Target [Redacted]

Remote Viewer #009

Interviewer \_\_\_\_\_

Beacon(s) Phrase "Target"

Comments: Session carried out by [Redacted]

*H. E. Puthoff*

H. E. Puthoff, Ph.D., Radio Physics Laboratory



Date 13 December 1981; 0917

Series [Redacted]

Session No. 1

Target No. J.S. #28

Target Unknown locations: 12/10/81, 1000; 12/11/81, 1000, afternoon, evening  
12/17/81 (Future RV), morning, noon, dusk, evening

Remote Viewer #009

Interviewer #026

Beacon(s) Abstract (Target date A, B, C; Time 1, 2, 3, 4)

- Comments:
1. List of target dates, times, given to interviewer at session start [Redacted] locations corresponding to those dates and times requested. No further description of task given.
  2. Remote viewer and interviewer blind as to target significance and activity of interest.
  3. Mid-session calibration experiments with Nat'l Geographic target material (Stuttgart, Arkansas; Gibraltar) yielded good results, indicating remote viewer generally "on-line."
  4. In addition to descriptions of locations, viewer described an individual (and a group) who seemed to be associated with the locations of interest.

*H. E. Puthoff*

H. E. Puthoff, Ph.D., Radio Physics Laboratory

SRI International





[Redacted]

[Redacted]

Date 14 December 1981, 1230 (Session 1); 1405 (Session 2); 1523 (Session 3)

Series [Redacted]

Session No. 1, 2, 3

Target No. J.S. #29

Target [Redacted] 18-20 August 1981

Remote Viewer [Redacted] #002


Interviewer H. Puthoff, [Redacted]

Beacon(s) CRV (Coordinate Remote Viewing)

- Comments:
1. Sessions carried out [Redacted] coordinates and dates of interest brought to session [Redacted]
  2. Remote viewer blind as to target location and activity of interest.
  3. On-line check calibration trials utilizing Nat'l Geographic target materials yielded good results, indicating remote viewer generally "on-line" for remote viewing.
  4. Remote viewer described a [Redacted] training camp; [Redacted]

H. E. Puthoff  
 H. E. Puthoff, Ph.D., Radio Physics Laboratory

SRI International



Date 14 December 1981, 1650

Series [REDACTED]

Session No. 1

Target No. J.S. #30

Target [REDACTED]

Remote Viewer #002

Interviewer H. Puthoff, [REDACTED]


Beacon(s) Hidden picture in envelope

- Comments:
1. Sessions carried out at [REDACTED]
  2. Remote viewer blind as to identify of target person and his activities of interest.
  3. Pre- and post-op calibration trials with Nat'l Geographic materials (Sierra Madre and Tel Aviv, respectively) yielded good results, indicating remote viewer generally "on-line" for remote viewing.
  4. Remote viewer profiled subject of interest.

H. E. Puthoff  
 H. E. Puthoff, Ph.D., Radio Physics Laboratory

**SRI International**





Date 15 December 1981, 0857

Series [Redacted]

Session No. 1

Target No. J.S. #31

Target [Redacted]

Remote Viewer #002

Interviewer H. Puthoff, [Redacted]

Beacon(s) \_\_\_\_\_

Comments: Session carried out at [Redacted]  
[Redacted] Coordinates and date of interest  
brought to session [Redacted]

Remote viewer blind as to target location and activity of interest.  
On-line-check calibration trials utilizing Nat'l Geographic target materials (listed below)\* yielded good results, indicating remote viewer generally "on-line" for remote viewing.

Remote viewer described a social event [Redacted] with people awaiting some event. Nothing of note (precognitively) is to happen.


[Redacted] Waikiki, Corrientes, Mt. Everest, Turku Archipelago,  
[Redacted] University of Spain, Central Park, NYC. Midcheck: Bodrum.  
[Redacted] Cape Cod.

*H. E. Puthoff*

H. E. Puthoff, Ph.D., Radio Physics Laboratory







Date 18 December 1981, 1445

Series [REDACTED]

Session No. 1

Target No. J.S. #32

Target [REDACTED]

Remote Viewer #009

Interviewer H. Puthoff

Beacon(s) [REDACTED]

Comments:

*H. E. Puthoff*

H. E. Puthoff, Ph.D., Radio Physics Laboratory



Date 17 January 1982

Series [Redacted]

Session No. 4

Target No. J.S. #32

Target [Redacted]

Remote Viewer #009 (Group)

Interviewer none

Beacon(s) [Redacted]

Comments: 1. On 17 January 1982, RVer turned over to H. Puthoff [Redacted] a compilation of inputs from RVer's labeled Apple, Baker, Char Delta, Theta, Lambda, Epsilon, and Pi. The dates of individual remote viewings spanned the dates 15 December 1981 - 12 January 1982.


2. Compilation carried [Redacted] 18 January 1982.



*H. E. Puthoff*

H. E. Puthoff, Ph.D., Radio Physics Laboratory





Date 1 March 1982; 0853 (Scan 1)

Series [REDACTED]

Session No. \_\_\_\_\_

Target No. J.S. #34

Target [REDACTED]

Remote Viewer #002

Interviewer H. Puthoff


Beacon(s) [REDACTED]

- Comments:
1. Coordinates given to Puthoff [REDACTED] this date.
  2. Remote viewer and interviewer blind, as to target location and target activity of interest.
  3. Calibration trials with known target materials indicated remote viewer "on-line."\*

\* Presession calibrations: Gavin's Point Dam, [REDACTED]

*H. E. Puthoff*

H. E. Puthoff, Ph.D., Radio Physics Laboratory



Date 1 March 1982, 1058 (Scan 2)

Series [REDACTED]

Session No. \_\_\_\_\_

Target No. J.S. #34

Target [REDACTED]

Remote Viewer #002

Interviewer H. Puthoff


Beacon(s) [REDACTED]

- Comments:
1. Continuation of scans begun this date.
  2. Remote viewer and interviewer blind as to target location and target activity of interest.
  3. Calibration trials with known target materials indicated remote viewer "on-line."\*

\* Pre-session, Golden Gate Bridge, San Francisco, CA; post-session, Stanford Radiotelescope.

*H. E. Puthoff*

H. E. Puthoff, Ph.D., Radio Physics Laboratory



Date 2 March 1982, 0944 (Scan 3)

Series [Redacted]

Session No. \_\_\_\_\_

Target No. J.S. #34

Target [Redacted]

Remote Viewer #002

Interviewer H. Puthoff


Beacon(s) CRV

- Comments:
1. Continuation of scans begun 1 March 1982.
  2. Remote viewer and interviewer blind as to target location and target activity of interest.
  3. Calibration trials with known target materials indicated remote viewer "on-line,"\*

\* Presession, Dulles Intern'l Airport, dish antenna in Australia, Gallup, NM Natural Gas Co. [Redacted]

*H. E. Puthoff*

H. E. Puthoff, Ph.D., Radio Physics Laboratory



Date 24 March 1982, 0940 (Scan 4)

Series [REDACTED]

Session No. \_\_\_\_\_

Target No. J.S. #34

Target [REDACTED]

Remote Viewer #002

Interviewer H. Puthoff

Beacon(s) CRV

- Comments:
1. Continuation of scans begun 1 March 1982.
  2. Remote viewer and interviewer blind as to target location and target activity of interest.
  3. Calibration trials with known target material indicated remote viewer "on-line."\*



\*  
 Pre-session: Pittsburgh Civic Center; Kariba Dam, Zimbabwe.  
 Post-session: Indian Point Nuclear Plant.

*H. E. Puthoff*

H. E. Puthoff, Ph.D., Radio Physics Laboratory

**SRI International**





Date 5 May 1982, 0950 (Scan 5)

Series [REDACTED]

Session No. \_\_\_\_\_

Target No. J.S. #34

Target [REDACTED]

Remote Viewer #002

Interviewer H. Puthoff

Beacon(s) CRV

- Comments:
1. Continuation of scans begun on 1 March 1982.
  2. Remote viewer and interviewer blind as to target location and target activity of interest.
  3. Calibration trials with known target material indicated remote viewer "on-line."\*

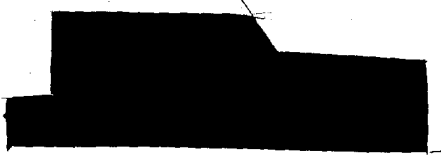

\* Presession: Steel Plant, Aliquippa, PA. Postsession: O'Hare International Airport.

*H. E. Puthoff*

H. E. Puthoff, Ph.D., Radio Physics Laboratory

**SRI International**





Date 6 May 1982, 0933 (Scan 6)

Series [REDACTED]

Session No. \_\_\_\_\_

Target No. J.S. #34

Target [REDACTED]

Remote Viewer #002

Interviewer H. Puthoff

Beacon(s) CRV

- Comments:
1. Continuation of scans begun on 1 March 1982.
  2. Remote viewer and interviewer blind as to target location and target activity of interest.
  3. Calibration trials with known target materials indicated remote viewer "on-line."\*

\* Pre-session: MacArthur Bridge, St. Louis. Post-session: Rock Creek Dam.

*H. E. Puthoff*

H. E. Puthoff, Ph.D., Radio Physics Laboratory

**SRI International**



Date 7 May 1982, 0931 (Scan 7)

Series [REDACTED]

Session No. \_\_\_\_\_

Target No. J.S. #34

Target [REDACTED]

Remote Viewer #002

Interviewer H. Puthoff

Beacon(s) CRV


- Comments:
1. Continuation of scans begun 1 March 1982.
  2. Remote viewer and interviewer blind as to target location and target activity of interest.
  3. Calibration trials with known target materials indicated remote viewer "on-line."\*

\*  
Pre-session: Moses Power Plant, Niagra Falls; U.N. Bldg., NYC.  
Post-session: Rondo I Radar Dish, Palo Alto, CA.

A handwritten signature in dark ink, appearing to read 'H. E. Puthoff', written over a horizontal line.

H. E. Puthoff, Ph.D., Radio Physics Laboratory

**SRI International**



Date 11 May 1982, 0905 (Scan 8)

Series [REDACTED]

Session No. \_\_\_\_\_

Target No. J.S. #34

Target [REDACTED]

Remote Viewer #002

Interviewer H. Puthoff

Beacon(s) CRV


- Comments:
1. Continuation of scans begun 1 March 1982.
  2. Remote viewer and interviewer blind as to target location and target activity of interest.
  3. Calibration trials with known target materials indicated remote viewer "on-line."\*

\* Pre-session: Pahlavi Dam, Iran. Post-session: Pulp Plant, Newfoundland.

*H. E. Puthoff*

H. E. Puthoff, Ph.D., Radio Physics Laboratory

**SRI International**



Date 18 May 1982, 0849 (Scan 9)

Series [REDACTED]

Session No. \_\_\_\_\_

Target No. J.S. #34

Target [REDACTED]

Remote Viewer #002

Interviewer H. Puthoff

Beacon(s) CRV

- Comments:
1. Continuation of scans begun 1 March 1982.
  2. Remote viewer and interviewer blind as to target location and target activity of interest.
  3. Calibration trials with known target materials indicated remote viewer "on-line."\*

\* Pre-session: Pit 6, Shasta County Dam, CA. Post-session: Terrebonne Bay Oil Wells.

*H. E. Puthoff*

H. E. Puthoff, Ph.D., Radio Physics Laboratory



Date 19 May 1982, 0901 (Scan 10)

Series [REDACTED]

Session No. \_\_\_\_\_

Target No. J.S. #34

Target [REDACTED]

Remote Viewer #002

Interviewer H. Puthoff

Beacon(s) CRV

- Comments:
1. Continuation of scans begun 1 March 1982.
  2. Remote viewer and interviewer blind as to target location and target activity of interest.
  3. Calibration trials with known target materials indicated remote viewer "on-line."\*

\*  
 Presession: Puunene Mill, Maui; Pit 7, Shasta County Dam, CA.  
 Postsession: American Museum of Natural History, NYC;  
 Erie Mining Co.

H. E. Puthoff, Ph.D., Radio Physics Laboratory

**SRI International**