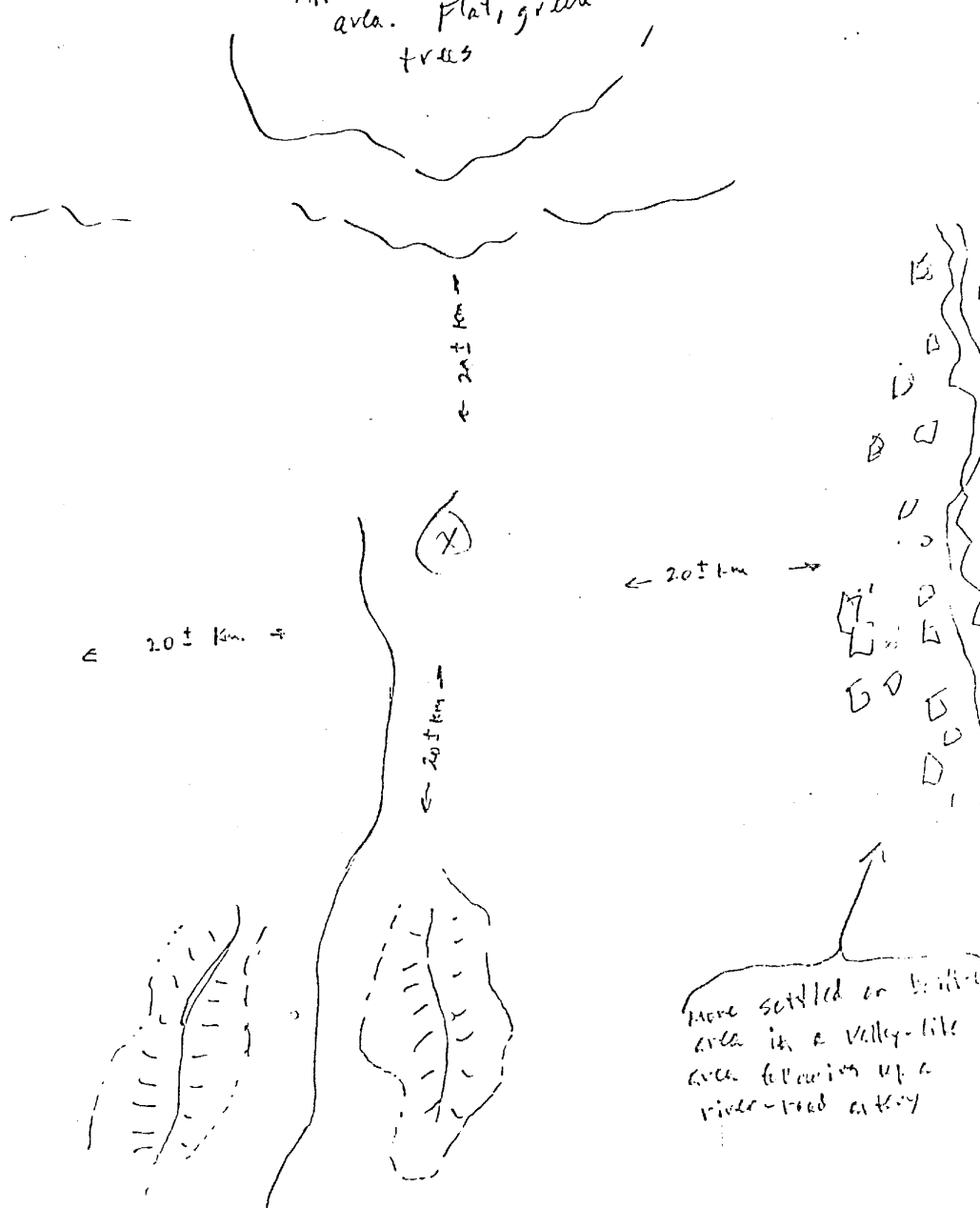


Apparent <sup>to be a road</sup>  
avla. Flat, green  
trees

rise by  
of view  
of road  
his direction

rises/structures  
one on hill  
side

line of  
H.V.S

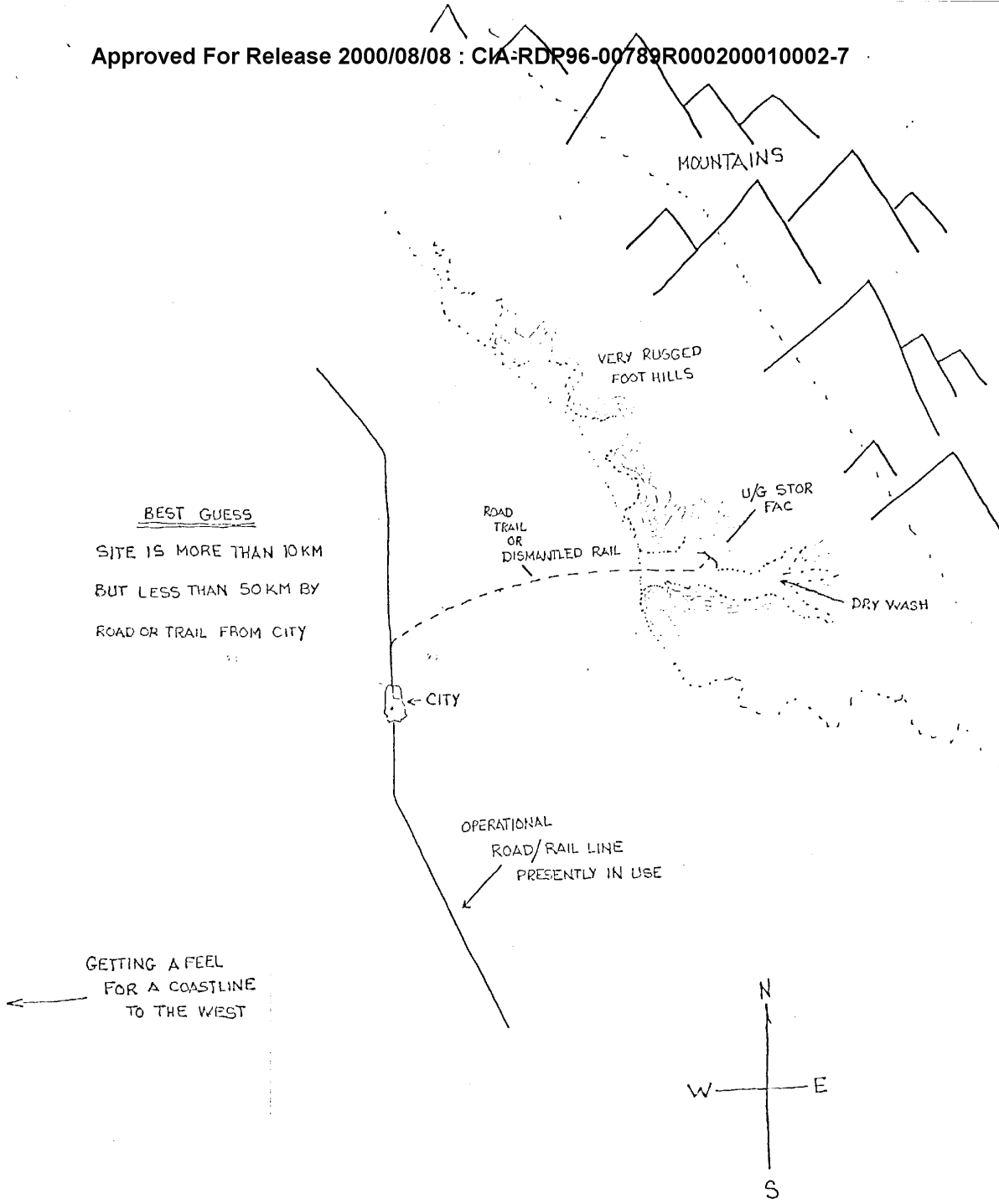


More settled on hillside  
area in a valley-like  
area following up a  
river-road entry

Secondary  
road  
(narrow, paved,  
rough)  
through a low "pass"  
bounded on both sides

Original route  
South ca. 3-5  
miles in distance  
and  
↓

A



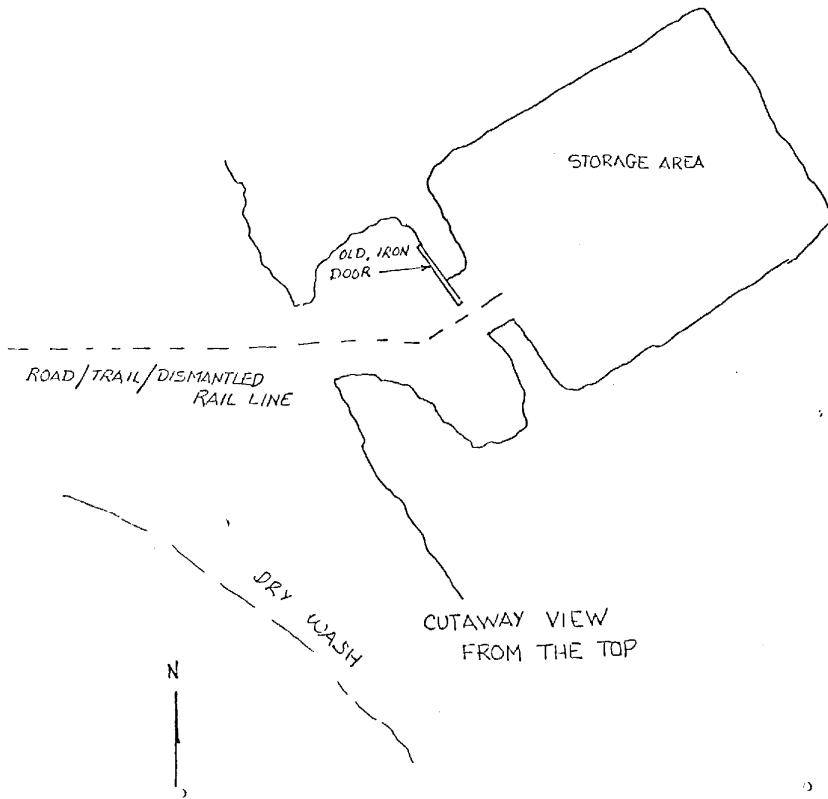
SG1J

B

ANALYTIC SKETCH 2



23 JULY 87



ANALYTIC SKETCH 1

23 JULY 87

SG1J

C



**SG1B**

**Approved For Release 2000/08/08 : CIA-RDP96-00789R000200010002-7**

**Approved For Release 2000/08/08 : CIA-RDP96-00789R000200010002-7**