



~~SECRET~~/NOFORN - SKEET CHANNELS ONLY

PROJECT SUN STREAK (U)

WARNING NOTICE: INTELLIGENCE SOURCES AND METHODS INVOLVED

Session Procedures Report (S/NF/SK)

-----  
PROJECT NUMBER: 8713

SESSION NUMBER: 5

DATE OF SESSION: 27 OCT 87

TARGET COUNTRY:

REFERENCE:


MISSION STATUS:

TECHNIQUE UTILIZED: CRV

SOURCE IDENTIFIER: 011  
-----

1. (S/NF/SK) Monitor Tasking: Describe the nature and extent of present activity associated with the given coordinates.
2. (S/NF/SK) Source Tasking: 011 was instructed to begin the session in Stage 4 with an exploration of the area [above and outside the structure].
3. (S/NF/SK) Summary: The viewer's summary/sketches and post session sketch are attached.
4. (S/NF/SK) Comments: The unusual motion described in the session (page 3) may be of tactical interest to the customer.

SGFOIA3



~~SECRET~~/NOFORN - SKEET CHANNELS ONLY

CLASSIFIED BY: DIA-DT  
DECLASSIFY : OADR

## SESSION SUMMARY

SESSION: 27 OCT 87, 1312- HRS

First impressions are of a light grey, dome-shaped rock (see sketch, page 1). The surface of this rock feels cool, hard, chalky, or powdery. On top of this rock is a square structure. This structure may not always be visible or apparent. Nearby is a coastline with very high vertical cliffs (see sketch, page 1). There appears to be something that is moving at an incline to the top of the dome-shaped rock and stops at the top. There is a change in direction and the motion is downward vertically and ends at a large, cavernous room (see sketch, page 2). Somewhere under this site is an extremely large, arched tunnel or cavern. Inside of this tunnel or cavern are large warehouse-type structures. There is a large flat platform or paved area next to a body of water (AOL-like a docking and loading facility). This entire complex appears to be underground.

There is some kind of object associated with this target. It is large, round and has what appear to be fins (AOL-like rocket fins). There is a definite motion associated with this object. At the beginning of this motion there is a round, circular feature (AOL-like a crater or revetment). The motion moves upward at an incline, peaks, and moves downward at an incline to a point and then continues downward at a very accelerated speed (see sketch, page 3).

From high overhead there appears to be a body of water bordered on three sides by land. There is <sup>a feeling of</sup> coldness about this site and there is not much color here, only shades of grey.

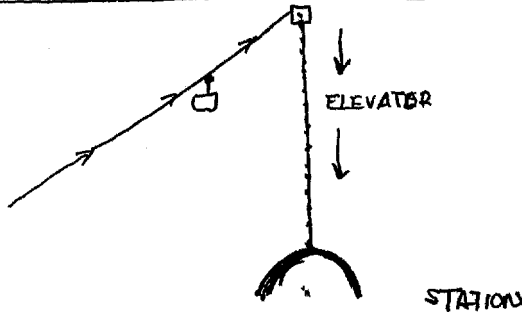
Page 5 is merely a post-session, analytic sketch representing the target area gestalt. It should not be construed as being an accurate rendering of the actual site.

VIEWER 011

27 OCT 87



SQUARE STRUCTURE?



AOL break  
reminds me of a cable car stop

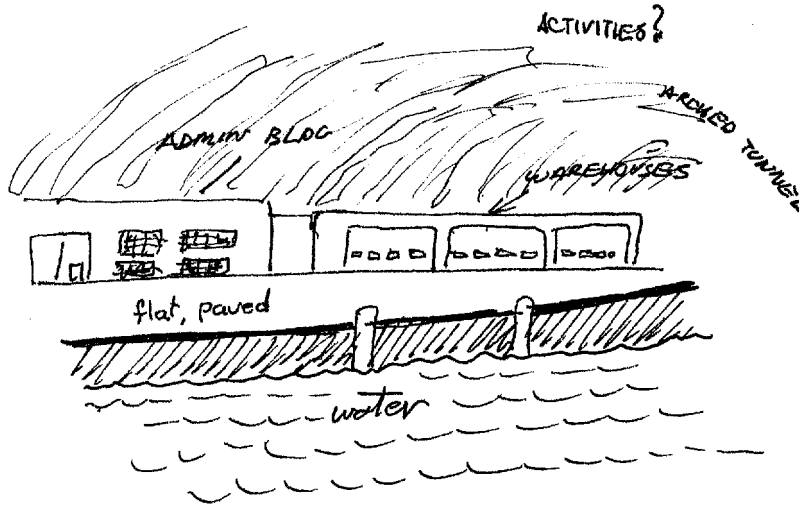
cold  
stank  
streamy  
  
hard  
dripping  
sloshing

rounded  
arched

water

AOL break  
reminds me of an underground sewer.

ECHOING sound



AOL break  
like a dock, or pier, but in a cave

VIEWER 011

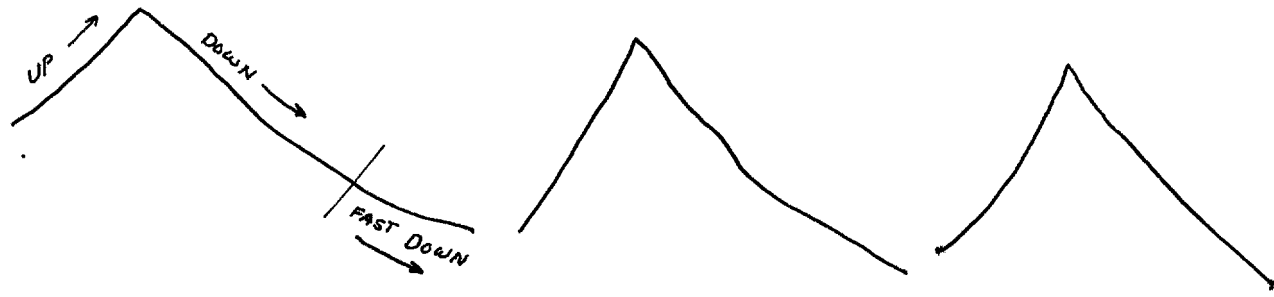
S-2



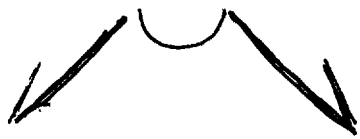
curve up, angle  
curving, angle  
inclined, angle.  
angle.  
ward  
structures

S-2?

movement




grey angles  
curving




air break  
rocket fins

area  
round  
circular


BEGINNING



air break  
like a crater  
or revetment



front ~~unpleasantly~~ should be more



hard/soft feeling  
like land

\* across loop,  
curving around

dark  
soft  
movement  
old flat  
empty

dark  
gray  
cold  
flowing  
moving  
liquid

old  
dark  
black

At break  
makes me feel  
cold, shivery!  
uncomfortable

ANALYTICAL SKETCH

OPEN SEA

LARGE, ROUNDED,  
DOME-LIKE

PORT/HARBOR

flat, rolling land

BAY/INLET

ENTER

- VIEWER 011  
- 8713

