 287
2

~~SECRET~~/NOFORN - SKEET CHANNELS ONLY

PROJECT SUN STREAK (U)

WARNING NOTICE: INTELLIGENCE SOURCES AND METHODS INVOLVED

Session Procedures Report (S/NF/SK)

PROJECT NUMBER: 8713	SESSION NUMBER: 3
DATE OF SESSION: 22 OCT 87	TARGET COUNTRY:
REFERENCE:	MISSION STATUS:
TECHNIQUE UTILIZED: CRV	SOURCE IDENTIFIER: 018

1. (S/NF/SK) Monitor Tasking: Determine the nature and extent of the present activity associated with the given coordinates.

2. (S/NF/SK) Source Tasking: This session, conducted primarily in Stage 6, began in Stage 4 with an exploration of the "present activity".

3. (S/NF/SK) Summary: The Viewer's summary and diagrams are attached. Based upon other viewer data and analysis, the "large structure which is somehow in the water but sitting on land" represents an incorrect decoding of ice. *Excellent @ brevations confirm via Stage 7 with all concerns.*

4. (S/NF/SK) Comments: This monitor is of the opinion that current events (non-target) may have "leaked" into the session (cf. AOL of "oil platform"); 018 is prone to this type of behavior

SGFOIA3 

~~SECRET~~/NOFORN - SKEET CHANNELS ONLY

CLASSIFIED BY: DIA-DT

DECLASSIFY: OADR

0305
003 effort
current
effort on 8/7/3

memorandum

DATE: 23 October, 1987

Please return

REPLY TO
ATTN OF: DT-S

SUBJECT: SESSION SUMMARY (C/SS)

SG1J TO: DT-S (ATTN: [REDACTED])

1. (S-SS) Statistics: Viewer: 018
Session date: 22 OCT 87

2. (S-SS) This session was a follow-up to the session conducted on 20 OCT 87. The session was worked almost entirely in stages 4 and 6 (See Stage 6 diagram on page 1A). Impressions gained from the targeted site include:

a. Activity B appeared as a low, grey prefab building in which there was some activity, consisting mainly of male voices. One female voice was perceived, laughing.

b. Activity A was perceived as having little or no activity. There was, in fact, an impression that "Activity A" did not really exist.

c. The "Site" was the subject of most of the session. It seems to consist of a large structure which is somehow in water, but sitting on the ground. An overall view of the area gave the impression of a structure sitting on a flat area of land which is under a shallow layer of water. There seems to be some land attached to the structure, but I am not certain. A cross section of the structure (see sketches, pages 5 and 18), going from top to bottom, gives the following impressions:

- 1) The top layer contains people who are somehow engaged in work with a "console" (see page 4).
- 2) Directly below that is an empty area of "lines" which either form into open framework or empty compartments.
- 3) Directly below that is the surface of the land/water which surrounds the structure. Below that point, there is a large, black space which is further subdivided into three parts:
 - a) An open, empty space which seems to have pipes sticking up into it from the layers below (See sketches, page 11).
 - b) A thick layer of relatively clear liquid (Shown as "top part" in sketch on page 6A).
 - c) A much larger layer of black, viscous (almost

22 Oct 87
87/3

Summary.

solid) liquid on the bottom.

- 4) At the bottom of the structure, there is a thin layer of metal separating the structure from the ground below.
- 5) Below the structure is solid ground which feels very wet.
- 6) On the sides of the structure, there is a liquid which is perceived as probably being salt water (smells salty, but doesn't taste that way... Tastes stale and old.).

2

*VIEWER'S
22 Oct 87
8713*

22 Oct 87
1017 HRS
Fr. Means
ED.

AS. NONE
P.I. NONE.

S6:

SZ D R1 S V / RZ A/S.

ACTIVITY 0

LINES
SQUARES

STRAIGHT
SQUARES
COMPACT
TOUCHING

CAJON
WHITE
BROWN
BLACK

ORGANIZED
TELETYPE

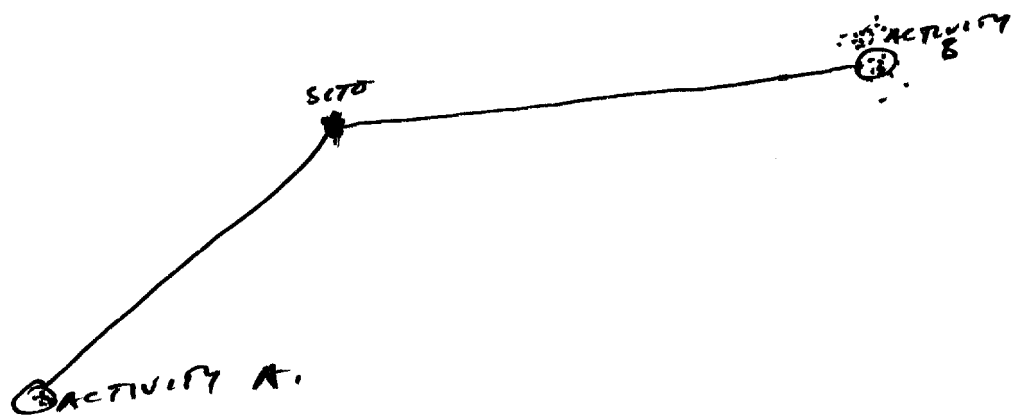
A/S
WALLS
EXPOSITIONS

CAJON

VERTICAL
FEAT
STRAIGHT.

1A

(56 WKSHT.)



2

S2 D M O T I RM x/s

POOR SOUNDS
TALKING
MAY SOUNDS
WOMAN LAUGHING

OUTSIDE
ACTIVITY B.

SK:



SURFACE

THE INSIDE

WHITE FOUL
SANDY FOUL

DIRT
SAND

DRY

S 4/2 FROM OUTSIDE ACTIVITY B, THERE
IS AN IMPRESSION OF A FLAT, LASY
PROFAB STRUCTURE.

3

56: DESCRIPTION
ACTIVITY A.

SL D AT ST T , per r/s.
ACTIVITY A.

per BKKE
BIG, BLACK GLOBE.

SL D AT ST T , per r/s.

ONAK FURT

LEASON

LEASSY FOR

S4 1/2: FOOLING THAT THOSE MAY NOT
BE REALLY SO AN "ACTIVITY A".

DESCRIBED ACTIVITY AT SITE

(4)

S2

U

M

U

T

1 AREA als

PODPOW

STANDING

INUSUAL SPACING

LOOKING UP
POINTING

OTHERS LOOKING DOWN
DURING S.M.T.G.

ACTIVITY

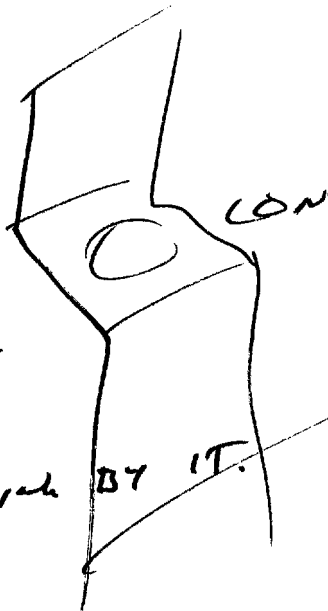
SKS

~~SEEN~~

SLOTTED

CRAY

PART OF WALL



CONSOLE?

PEOPLE STANDING BY IT.

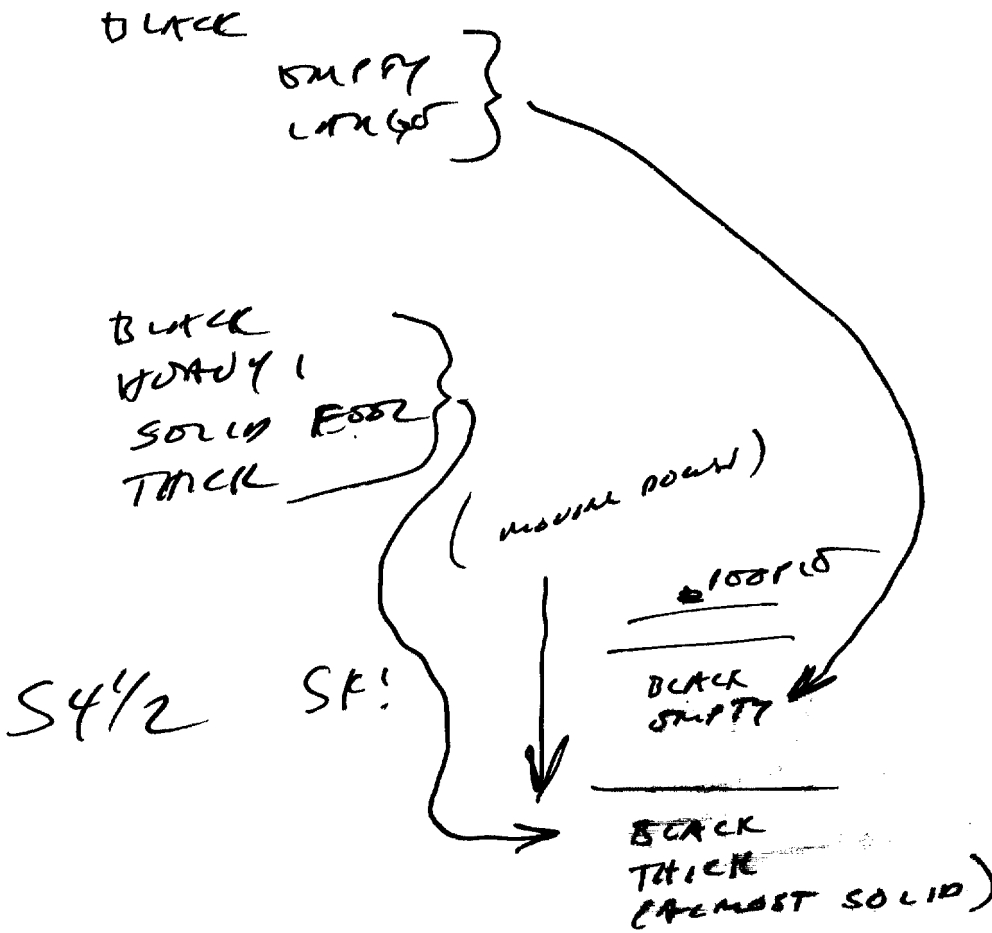
[CONSOLE]

VIEWER 018

5

DESCRIPTION AREA BELOW THIS

SZ D M O T 1 per w/s.
BUSA



METALLIC
THICK
LAYER
LAYER

SOLID

W/S
SOLID

AN SAK
SHIP ROW
ACROSS

6

BROOK 1037

RESUME 1047

SL D M N T , NR abs.
SOLID AREA

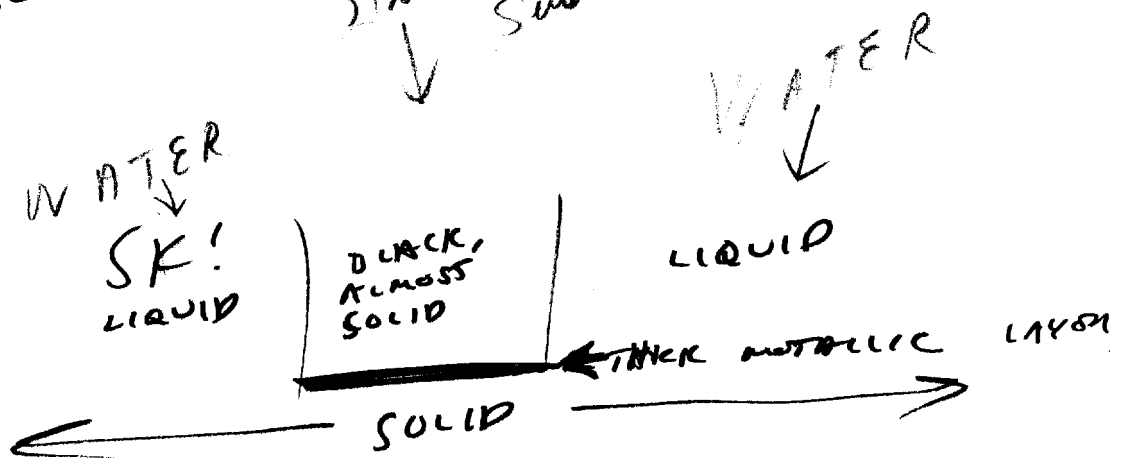
RESUME
SLOPING UP
SLOPING DOWN



SOLID

S 4 1/2

SOLID FISHING CONTINUOUS OUT TO
BOTH SIDES. Structure Sub?



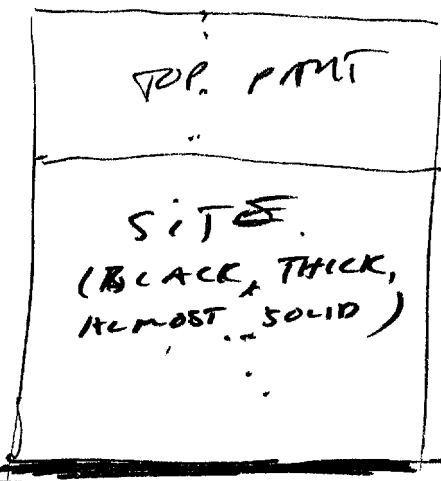
NR BRK
SMTH SITTING ON
SEA FLOOR.

6A

SK!



LIQUID



LIQUID

SOLID

AREA →

7

SL D M ST T , AER als.
INSIDE SIDE

THICK FOOLISH
VISCIOUS

HOLLOW SOUND
SOLID FOOL

AER BULK
TAR

SY 1/2 GOING TO THE TOP OF THE BLACK,
THICK, VISCIOUS AREA, I TAP IT W/MY HAND
+ PERCEIVE THE HOLLOW SOUND OF A VERY
LIGHT-WEIGHT SOLID. (AER: LIKS HAMP TAR)
TOP PART IS PERCEIVED AS A VERY THICK (DISTANCE-
WISE, TOP TO BOTTOM) LAYER.

TASTE
DIRTY
CRITTY

WARM FOOL

SMELLS ~~FOOL~~

AER BULK
SMELLS LIKS
OIL.

8



① S Z D M ST T I OR A/S.
 MILDMENT FOOD AN ONE
 PUSHING SIDWAYS FLOWING

② SCRAPING SOUND
 HIGH PITCH

③ SUDDON PROP OFF ③
 THIN LIQUID FOOD BLACK, VISCOUS FOOD
 SALT ~~SMALL~~ SALT WATER
 "OLD" TASTE

④ BANGS, DUMP SOUNDS.
 DEEP PITCH SOUNDS.

9

S4: DESCRIBE TIME WINDOW
SURROUNDING (3)

S2 D M O T I NCL ALS

ALS.
H.S. SCIENCE
EXPERIMENTS w/
LAYERED LIQUIDS.

ALS,
"WAVE MACHINES"

SCUM

LIGHT
PINK

BANKING SOUNDS.

OCHO SOUNDS

SMALL

AT BANK
SURPRISE

~~SURPRISE.~~
S4 1/2

VACUUM VISUAL OF SUPPORT RACKING
OFF FROM THE SITE + SOSTINEA^{IT AS} TEST

TUBS

BANK IIII

10

RESUME 1113

S2 D M SI T (AM n/s

SMOOTH
SEAMY LOOKING
PILLOWED STAMP



S2 D M SI T (n/s
LIQUID

S4 1/2 SITE AT THIS POINT SEEMS TO BE
JUST AN INTERFACE BETWEEN TWO LIQUIDS.

11

DESCRIBE SITE IN ALL DIRECTIONS

SZ D M E T C A2 R/S

VERTICAL

THIN

SMOOTH

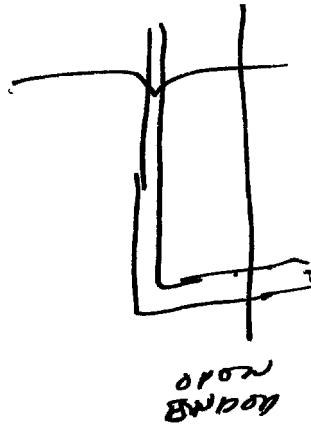
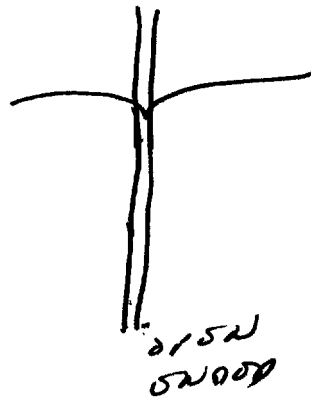
STRAIGHT

HOLLOW

HAND

PIPE

SK!



(12)

DESCRIBE SOURCE OF SOUNDS AT (4)

SL D AT ST T I AM H/S.
SOUNDS
SOURCE

REMOVED
DISTANT

S 4 1/2 AS THOUGH I'M HEARING SOUNDS
THROUGH THE WALLS - A FROM THE WALLS.

SB: PASS THROUGH WALL. DESCRIBE SOURCE OF
SOUNDS



S 4 1/2 SOUND IS COMING FROM THE WALLS,
ITSELF.

(13)

TRACK THE SOUND TO ITS SOURCE

SL 0 M 02 0 1 AM 4/15

UNSON
LIGHT
SILVING

ALL ONE

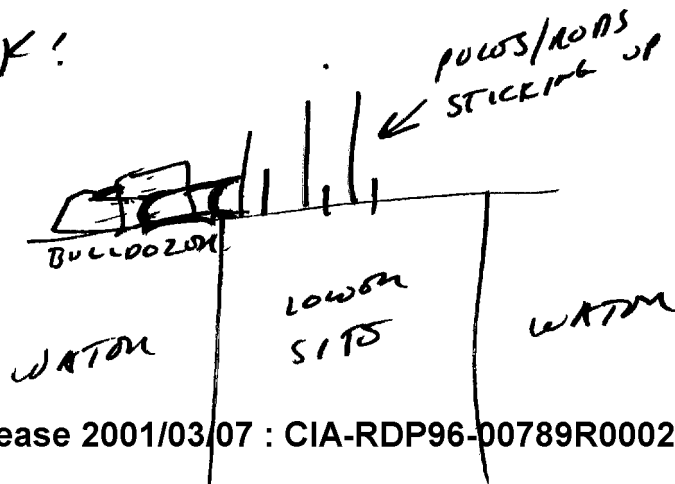
UNDERWATER, LOOKING
AT THINGS ABOVE THE
SURFACE.

SL 0 M 02 T 1 AM 4/15

YELLOW

R/S:
VAGUE VISUAL:
BULLDOZER RUNNING
INTO POLES & RODS
STICKING UP.

SK!



ALL ONE
CONSTRUCTION
TIME.

(14)

ALL RMC
"BULL DOZER" SEEN AS
SHIP, BANKING INTO
RODS & POLDS.

FROM 10 MILES UP, SHIP SHOULD BE VISIBLE.

SL U M D T R 1/2

SEEN NO
HORIZON

SK

(1) (2)

(1)
THAT
SOLID

LAND

(2) 5 1/2 FEET LIKE LAND w/ a THIN LAYER
OF WATER OVER IT.

F+AS
B16

ALL RMC
ON
TABLE TOP.

(15)

FROM 1 MILLS OF, SMITH SHOULD BE VISITING




A-CROSS
DOWN
A-CROSS
JONKY
HARD
JONKY
HARD

B: LAND/LAND INTER.

(16)

From the top of the side, where
should be visible



A: DOWN
WAY
SLICK

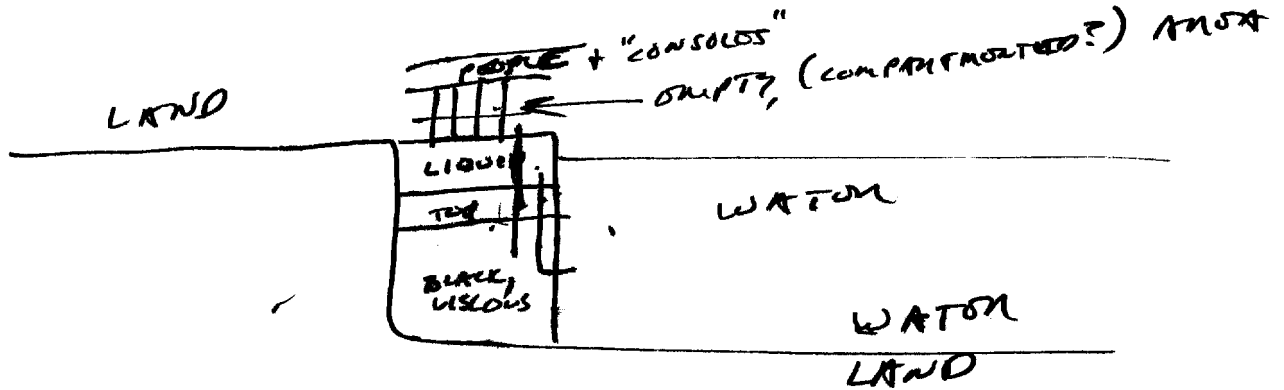
B: _____

CONF BUK
FELT WAY TOO
SLICK + smooth.

NO BUK
ENERGY

18

ANALYTICAL
DRAWING:



ANAL COLORES:
TOP: GREENISH
LOWEN: BLACK

SIZES:

AN ANAL
STORAGE.

VIEWER 618
8713

(18)

DESCRIBES THE ACTIVITY + IDENTIFY

SIZ D M E1 T I AM KLS.
ACTIVITY

ALL DUE
LADDER.

ALL DUE
OIL PLATEFORM

INTERIM SUMMARY: SITE SEEMS TO BE A
STRUCTURE SITTING IN WATER, BUT ON LAND.

TOP PART HAS PEOPLE UNLADDED IN SOME
ACTIVITY WHICH SOMEHOW RELATES TO (AOL: CONSOLOS)

LOWER PART SEEMS TO BE A (AOL: STORAGE) AREA
FOR LIQUIDS. <sup>CENTRINON
OR</sup>

AREA IN BETWEEN TOP & BOTTOM IS CONCERN
AS AN AREA OF OPEN LINES (AOL: SUPPLY
COMPARTMENTS OR BARE STRUT-WORK)

NOTE: THIS "SITE" SEEMS SOMEHOW CLOSELY RELATED
TO THE ORIGINAL "SITE" OF 2 SESSIONS AGO, BUT DOES
NOT FEEL LIKE IT IS ~~THE SAME~~