

memorandum

DATE: 23 August, 1988

REPLY TO
ATTN OF: DT-S

SUBJECT: SESSION SUMMARY (C/SS)

SG1J

TO: DT-S (ATTN: [REDACTED])

1. (S-SS) Statistics: Viewer: 018
 Session date: 22 AUG 88
 Start time: 1309
 End time: 1443
 Mode of operation: SOLO
 PI: None
 AV: President Zia

2. (S-SS) Cuing: 6 digit encrypted coordinates:
 198901/960993.

3. (S-SS) Tasking: Describe the area and the event.

4. (S-SS) Results:

a. The target area is underwater, on the (AOL: ocean) bottom, near some sort of substructure (see sketch, page 5). Dowsing located several targets, only 1 of which [item 4.a.5), below] was perceived to be the "tasked target", but others of which may be also related in some way. THE DEGREES OF LATITUDE AND LONGITUDE INDICATED BELOW ARE ONLY APPROXIMATE, SINCE THE MAP SCALE USED WAS SUCH THAT APPROXIMATELY 20 DEGREES OF LATITUDE AND LONGITUDE WERE UNDER MY PALM AT ANY ONE TIME. These locations are:

- 1) 60 N/112 E : (+/- North Siberian Lowlands) feeling of intense heat.
- 2) 55 N/10 E : (+/- Copenhagen, Denmark): feeling of very fresh, cold air.
- 3) 42 N/100 W : (+/- Northern Mid USA): mixed and very emotional feelings of disbelief, loss, indignation, hatred, desire to get revenge/to forgive.
- 4) 10 N/45 E : (+/- Persian Gulf): Lots of heat.
- 5) 10 S/130 E : (+/- Phillipines Trench in

Pacific Ocean): Cold, pain, "cracking and breaking up of some physical thing", sadness, lots of pain (perceived to be the tasked target).

- b. Stage 6 (see pages 13 and 14) indicated that the location of the event is in the southern hemisphere, to the left of either the GMT line or the international date line.
- c. The event was perceived as being the sinking of a (AOL: ship) (see sketches, pages 6,7,8) near what appeared to be the substructure of something at sea (see sketch, page 5). Previous to this, there were several repeated "doorknobbed" perceptions of a light green cylindrical apparatus, out of which sticks one or more shiny silver "rods" (see sketches, pages 2 & 3).
- d. A Stage 6 timeline (see page 12) indicated that the time of the event would be approximately 24-26 August, 1988, but also indicated a strange "ghost" or "transparent" possibility of the same event between 26 and 30 August, 1988.

018 SOLO Tasking - 22 August 88

Coordinates: 198901/960993

1. Describe the area
2. Describe the event

018
22 AUG 88
1309 HRS
FT. MEADO
SOLO

A.V. Pres. ZIA
P.I. NONE

198901
960 993

A: ACROSS
RUSH
JUNKY
HAND
MEADO
B: _____

198901
960 992

A: ACROSS
JUNKY
BUMPY
B: MOTHER

198901
960 998

ABOUT

198901
960 990

A: ACROSS
KING
INRATIC
B: _____

FOR BULK
LIKE A WOUNDED
BUTTERFLY IN FLIGHT

2

S170

A: Access
marked
down
SOLID

B: _____

S2:
SOLID
DARK
BLACK
HAND
ANGLUM
SHARP

ALL BRK
ROCKS/
BOULDERS

ALL BRK
COVERED w/ WATER

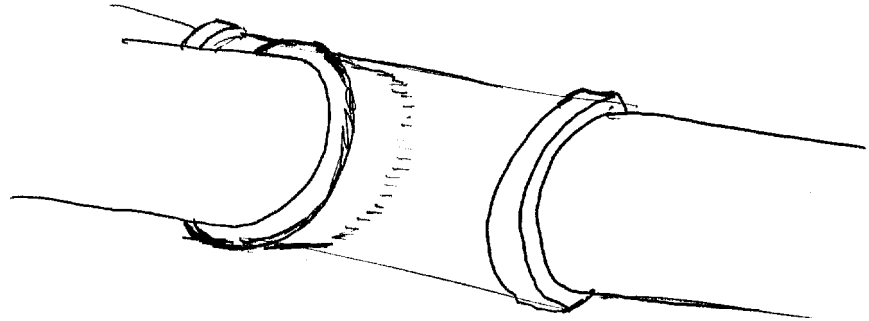
ROUND
CAMP
SHINY
METALLIC
SILVER
GASON / LT GASON



ALL BRK
HYDROLIC
PLUNGER STACKING
OUT OF CYLINDER.

ALL BRK
LANDING GORN

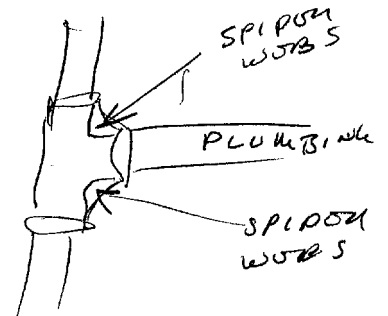
SZ! WP UNPORK SMTH



T-JOINT
OF SOME
KIND

ADR BAK
SPIROZ WAYS and
PLUMBING

ADR SK:



SZ!

ROUND
ENCIRCLING
STRAIGHT
LONG

(4)

INTSIA summary: AM DOOR KNOBBING BADLY ON SOME SILVERY ROUND (ROD) WHICH IS "CAPPED" ON ITS END BY A LARGER METALLIC PIECE WHICH IS ALWAYS POLISHED AS BOWL LIGHT GREEN. THE LARGER PIECE ALSO CONNECTS WITH OTHER "RODS".

MOVE BACK AND DESCRIBE THE AREA.

ADR BTK
CHILD
SPIDER BITS

ADR BTK
WATCHING, SPRINK

ADR BTK
"BUT MOST ACCURATELY!"

AREA

A: ALWAYS SMOOTH WAVE
B: WATER

SZ D AT ST T I ADR A/S.

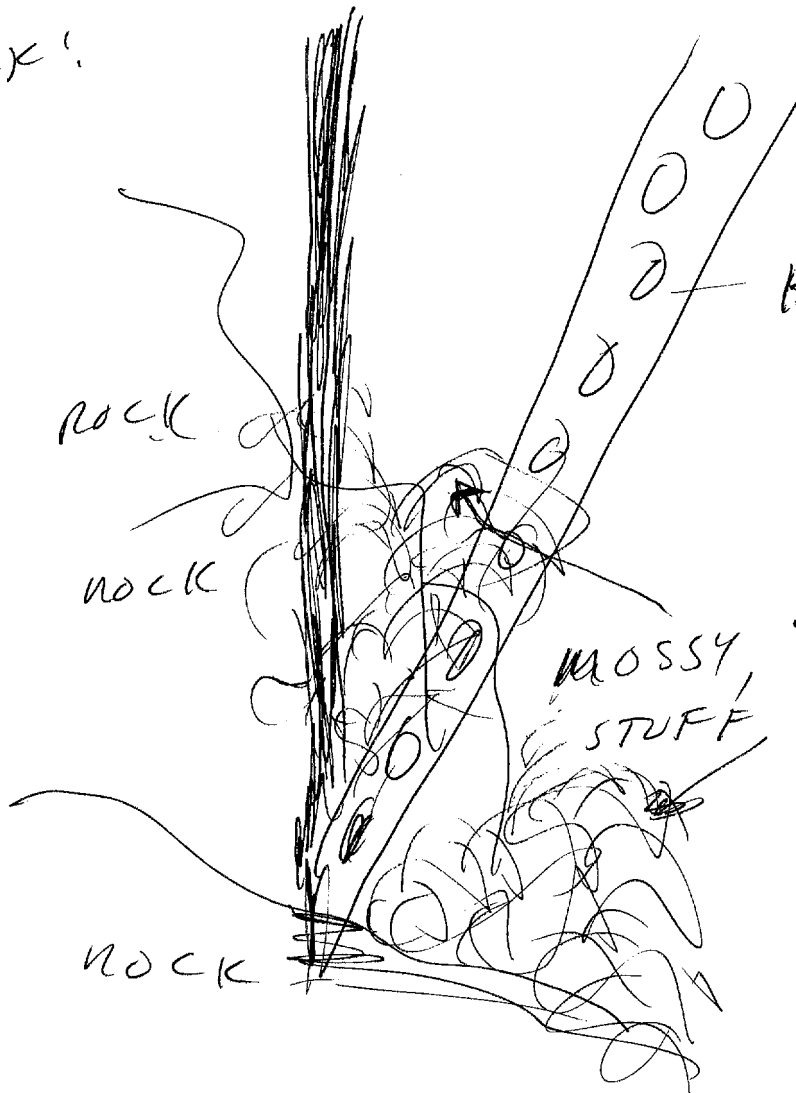
DRNK
LAWEN
BLACK
DARK
THICK.

5 1/2 APPROX TO BE UNDERWATER IN REALLY CRUDDY WATER - (MOSS + SCUM ON

PIECES (ADR STROTS) JOIN THE BOTTOM.

3

SK:



HOLE IN
"STAIR"

ROCK

ROCK

MOSSY
STUFF

"FILAMENTS" GROWN
ALL OVER
EVERYTHING.

ROCK

AOL BAK

SPIROGYRA
IN PONDS

AOL BAK
LOCATION OF OIL
NEAR PILING OF OIL
PLATFORM IN PERSIAN
GULF.

SC

O

n

or

T 1/2 1/2

BOXING

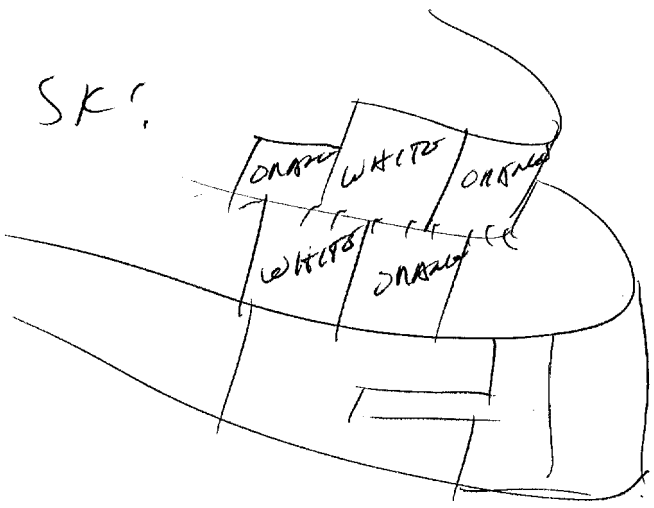
ORANGE
WHITE
CLEAN

ROUND
FLAT

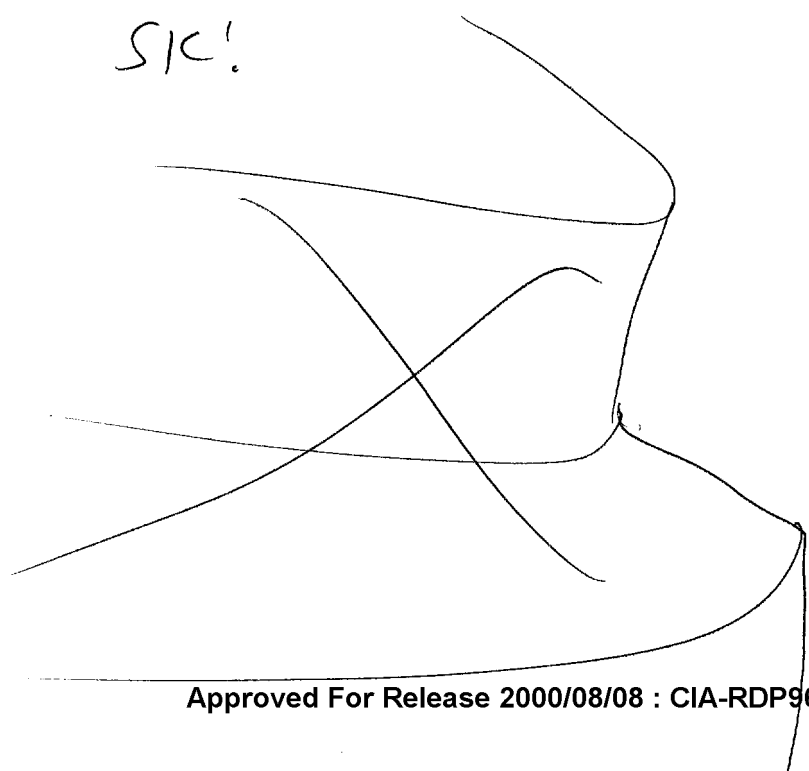
~~CHECKED~~

A/S
CHECKED/
SQUARE PATCHES
ALL SUN
(ORANGE/WHITE)

SZ D M O T 1 NR 11/5,
TILTED

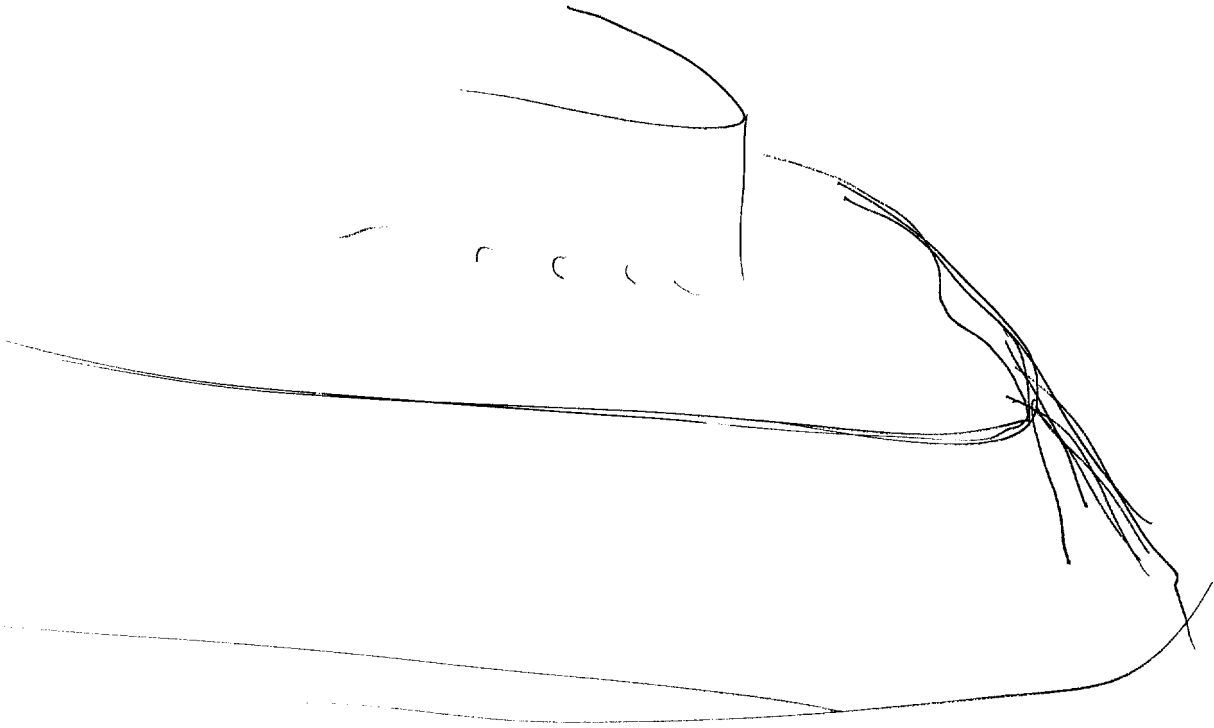


HODGES-PORGE
PATTERN OF
ORANGES + WHITE
SQUARES, RECTANGLES



7

SK:



ADL PUK
FLYING
SAUCER

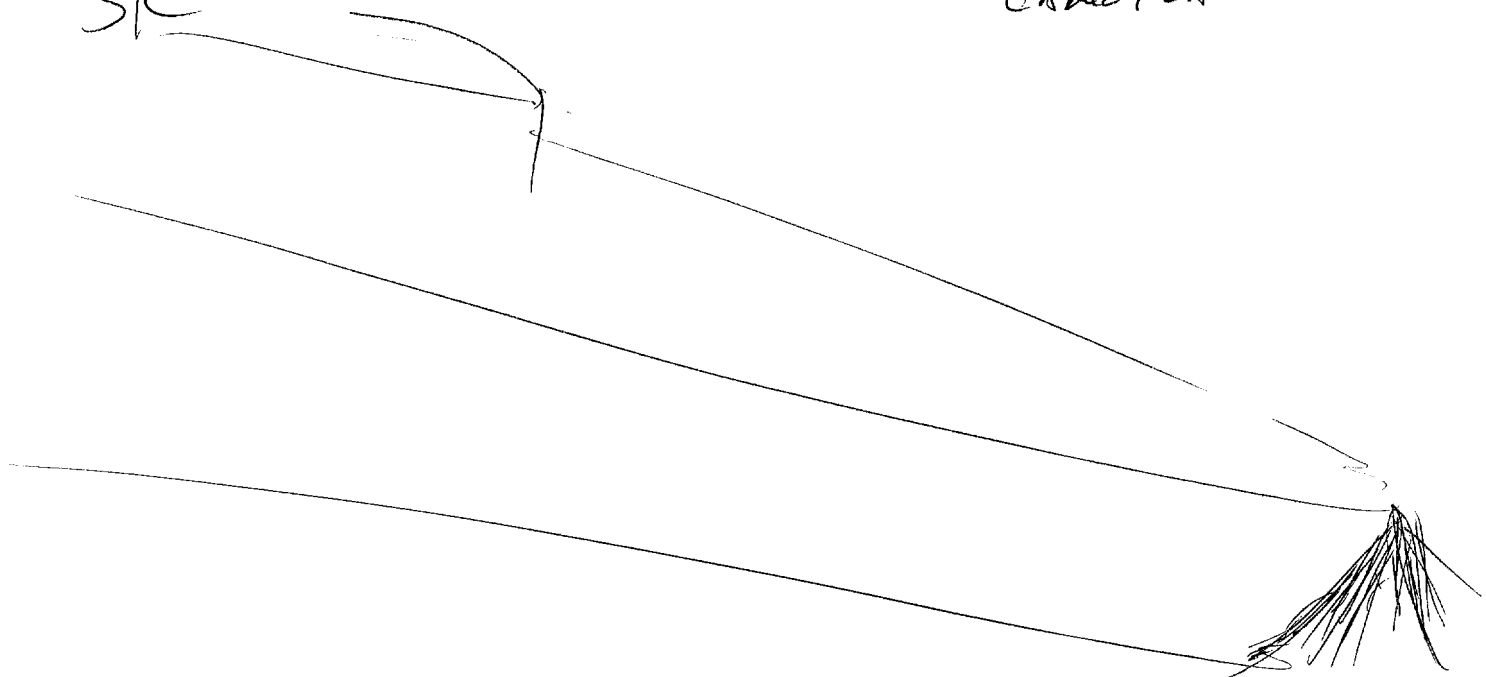
82 A 102 82 T 1 ADL PUK
 LONG
 THIN
 HOLLOW

A/S
 SUBMARINE
 A/S
 FALSE PATTERN

Ⓟ

AOL DMK
SWAKS W/ NATONAL
CARD FLAYS MARKINGS.

S/C



AOL DMK
SUBMARINE

AOL DMK
"WHITE FISH"

AOL DMK
"BONE FISH"

SA

D

M

ET

✓

AOL

DMK

"LITTLE OR
NOTHING TO
WORK W/TA/
GO ON."

AOL DMK
LEOPARD IN
A TREE
AOL DMK
LEOPARD SHANK

ACROPHIC
CINNOPLAGE


(9)

S4 1/2 Impressed that this area is
 under water, with some permanent
 structures, notably is a non-permanent
 object/structure "manmade" which appears to
 not be moving, and is lying on floor
 at ~~the~~ ^{an angle} ^{spring, tilted} angles.

BURAK 1353


ROBINS 1353

TARGET IS NOW AN EVENT



A: ACROSS
 WAY
 SOUTH

B: WATER



A: ACROSS
 ANGLE
 DOWN
 ACROSS
 ANGLE

B: "MANMADE"

10

EVENT _____

A: FAST
ACROSS
SLOWING
SMOOTH
STOP
MANEUVER

B: _____

S2! SLOWING AROUND
BELOW/UNDER
DARK

AOL DARK
UNDERWATER

S2 D M O T * R R A/S

SLOWING
SAGGING
DROOPING
DROPPING
TILTING

S4 1/2 IMPRESSION OF LOW, DARK "THING"
SLOWING + SINKING UNDER WATER - SINKING
TO THE BOTTOM.

11

P.1. Bnk — Hrus gotten sick at
STOMACH + HURTING ALL OVER.
BAD PAIN ALL DOWN LEFT ARM.
BREAK: 1400
RESUME: 1402

ADL Bnk
PAIN + NERVOUS QUICKLY
DISSIPATION ON BREAK.
IMPRESSION THAT IT
MIGHT Hrus BEEN
RECOVERED FROM SITE.
ADL Bnk
HURTS ATTACK

MOVES TO THE TOP OF THE FRONT + DESCRIBES.

S2 D M1 07 T 1 ADL Bnk.

BUBBLING SOUND
RISING UP
WINDS


BREAK: 1405

AM OBVIOUSLY IN DRIVE ABOUT A
SUB OR SHIP SINKING.


~~58551000 END~~ BREAK 1406

(12)

S61



A/S
"MAYAGUEST"

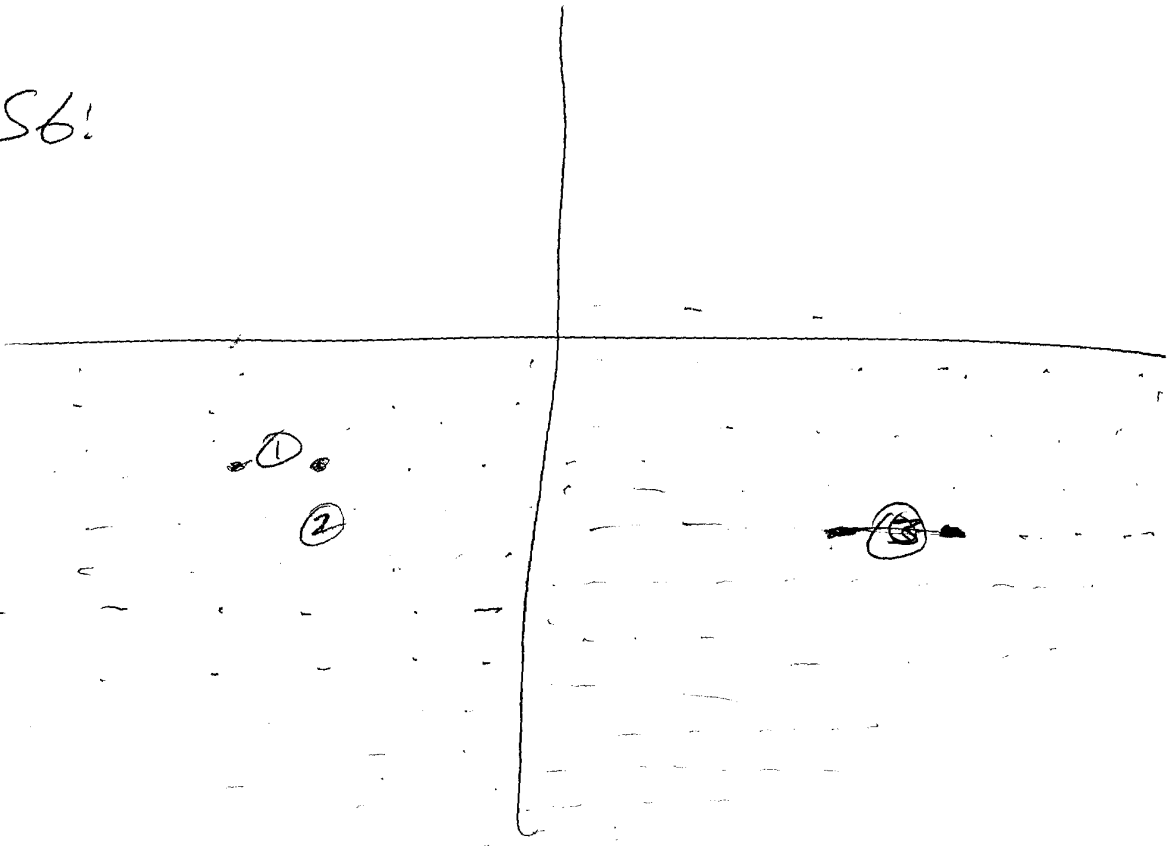


S6 1/2 IMPRESSION OF EVENT ① AS
 BEING SOLID & "REAL" — WHILE EVENT
 ② APPEARS TO BE THE SAME EVENT, BUT
 ALMOST A WHITEWASHED, TRANSPARENT

AS
 ASL AMK
 NEWS ACCOUNT

S6!

(13)



~~S2~~ D M O T r M s,
 ① SOLID

②
 "MADRE"
 MIA.

AOL PMK
 PHILIPPINES.

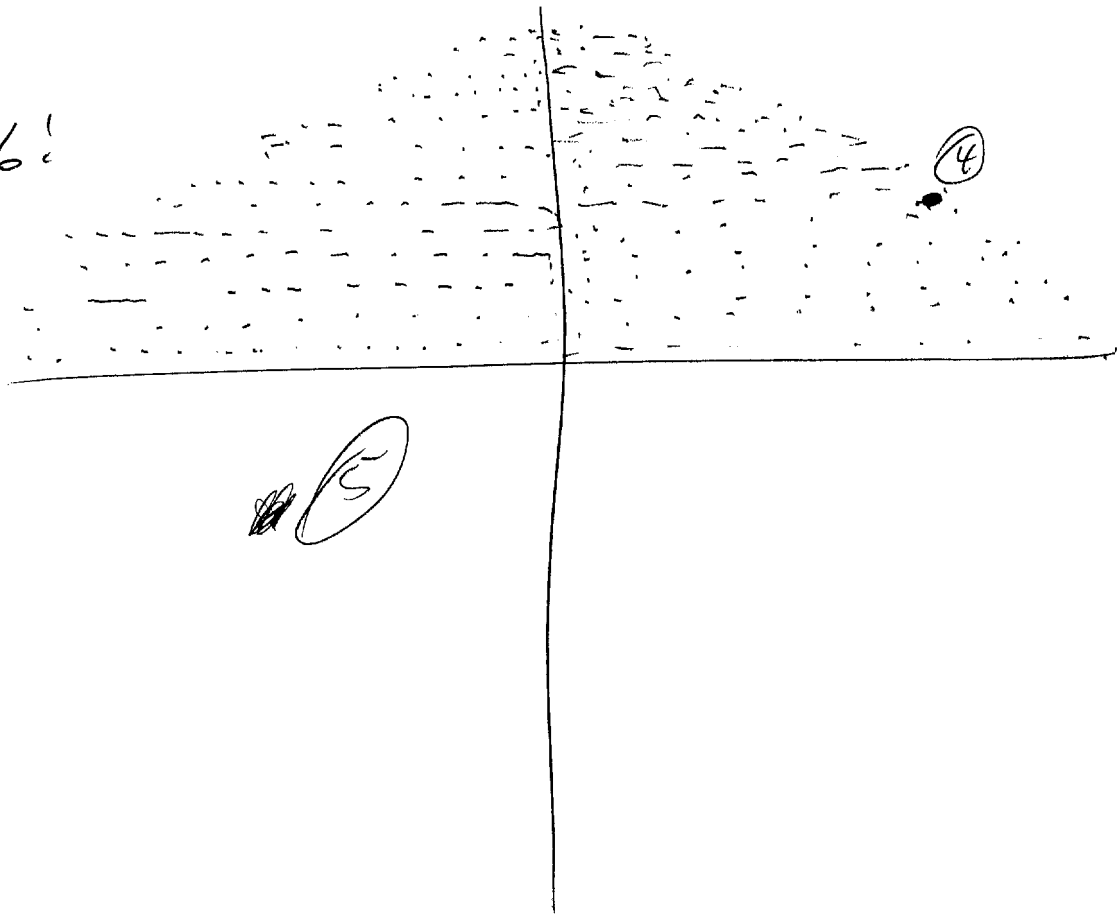
③ S6 1/2: PROPOSITION OF A SOLID LINE BETWEEN TWO
 SOLID POINTS

AOL PMK
 SURFACE-SURFACE
 MISSILE.

(14)

MR MRK
GODANSK SWIP
YAKUS.

S6:



S6: D M UT T (MR R/S

(4)

BLUS
BRIGHT BLUS
ON
SIDE

(5)

MR MRK
FUEL DRAWN
TO HONS.

(US)

SB: (using world map to show)

HEAT

VERY COLD FEEL

(H-
FRONT
SIBERIAN
LOWLANDS)

→ 60° N / 112° E

~~112° E~~

(H-
COPENHAGEN)

→ 55° N / 10° E

(H-
MID-USA)

+ 40° N / ± 100° W

(H-
MEDITERRANEAN
GULF)

10° N / 45° E

(H-
PHILIPPINE
TRENCH)

+ 10° S / ± 130° E

1/1 FEELING OF
DISBELIEF, LOSS, INDIGNATION,
HATRED, DESIRE FOR REVENGE,
DESIRE TO FORGIVE.

LOTS OF HEAT

COLD/PAIN / CRACKING & BREAKING
OF PHYSICAL THING.
SAPNOSES / PAIN

SB 1/2 LAST IMPRESSION ~~LAST~~ FEELS LIKE
THE SITE.

SESSION END
1943

24 Aug 88


SECRET/NOFORN - HANDLE VIA SKEET CHANNELS ONLY

PROJECT SUN STREAK (U)

WARNING NOTICE: INTELLIGENCE SOURCES AND METHODS INVOLVED

PROJECT NUMBER: 8811	SESSION NUMBER: 1
DATE OF SESSION: 22 AUG 88	DATE OF REPORT: 24 AUG 88
START: 1309	END: 1443
METHODOLOGY: SOLO	VIEWER IDENTIFIER: 018

SG1A

1. (S/NF/SK) MISSION: Determine the eventual fate and/or describe 
2. (S/NF/SK) VIEWER TASKING: SOLO tasking consisted of the coordinates and instructions to: 1. Describe the area. 2. Describe the event.
3. (S/NF/SK) COMMENTS: During a session break, the viewer reported back to the monitor perceptions of a "moving structure (AOL-flying saucer, submarine) coming to rest underwater." The monitor then provided the viewer with a world map and instructions to attempt to locate the area. The impression on p.12 of the transcript is interesting because of its similarity--especially the use of the word "transparent"--to that of Viewer 011 against the same target.
4. (S/NF/SK) EVALUATION: []

SG1J



24 Aug 88

Viewer's comments, ...
... to conversations ...
... as a habit that detracts from an otherwise, apparently excellent session!

SECRET/NOFORN - SKEET CHANNELS ONLY

CLASSIFIED BY: DIA-DT
DECLASSIFY : OADR

... if anything