

~~SECRET~~/NOFORN ✓

PROJECT SUN STREAK

WARNING NOTICE: INTELLIGENCE SOURCES AND METHODS INVOLVED

PROJECT NUMBER: B911-1 (W-7) SESSION NUMBER: 01
DATE OF SESSION: 1 NOV 89 DATE OF REPORT: 2 NOV 89
START: 1438 END: 1504
METHODOLOGY: CRV VIEWER IDENTIFIER: 011

1. (S/NF/SK) MISSION: Describe the SRI target and the activity at the target.

2. (S/NF/SK) VIEWER TASKING: Utilizing Encrypted Coordinates B911-1, describe the target and the activities at the target.

3. (S/NF/SK) COMMENTS: No inclemencies noted. A Summary of Information is attached to this report. An initial attempt was made from 1009 hours to 1043 hours.

4. (S/NF/SK): EVALUATION: 3 *[Handwritten signature]*

HANDLE VIA SKEET CHANNELS ONLY

~~SECRET~~/NOFORN

CLASSIFIED BY: DIA (DT)
DECLASSIFY: OADR

UNCLASSIFIED

P 8911-01 (W-7)
D 891101 / 891102
V011
S 01/02
M CRV
T 1438-1504/1009-1043

SUMMARY OF INFORMATION

AT THE TARGET SITE IS A LAND/WATER/STRUCTURE INTERFACE. THE LAND, WHICH IS FLAT ON TOP, SLOPES DOWN TO A BODY OF WATER. NEARBY IS A TALL, NARROW, ANGULAR, POINTED STRUCTURE, WITH CURVING CONNECTIONS. THERE IS ALSO A FEELING OF MOTION ASSOCIATED WITH THE TARGET. IT CONSISTS OF CURVING UP, AROUND, CURVING DOWN, AND ACROSS.


UNCLASSIFIED

PTs - none
AVs - none

W-7
243V89
V011
1438-1504

W7 

A. curving up,
curving around,
down, back,
angle across
soft/hard
B. land/structure

W7 

A. across, angle up,
vert up.
hard
B. structure

5-2
hard
flat
smooth
up
vert.
tall
dark
black
worm

w7 

5-2
cool
green
up
current

soft
liquid
cool

A. incline up, curving
around, loop -
soft
B. land/water
interface

Interim Summary

land/water/structure interface

PHYSICAL DESCRIPTION?!


up, up
incline

grassy
sandy
loose dirt

climbing up
looking down on water/shoreline

STRUCTURE?!

structure



A. curving up, curving
over, back across,
curving along
in motion
(feeling of motion)

B. _____

structure




A. vert up, peak,
vert down

vert

B. _____

structure



Confusion break

receiving alternate
ideograms for structure

SZ

D

AI

EI

T

I

AOL

A/S

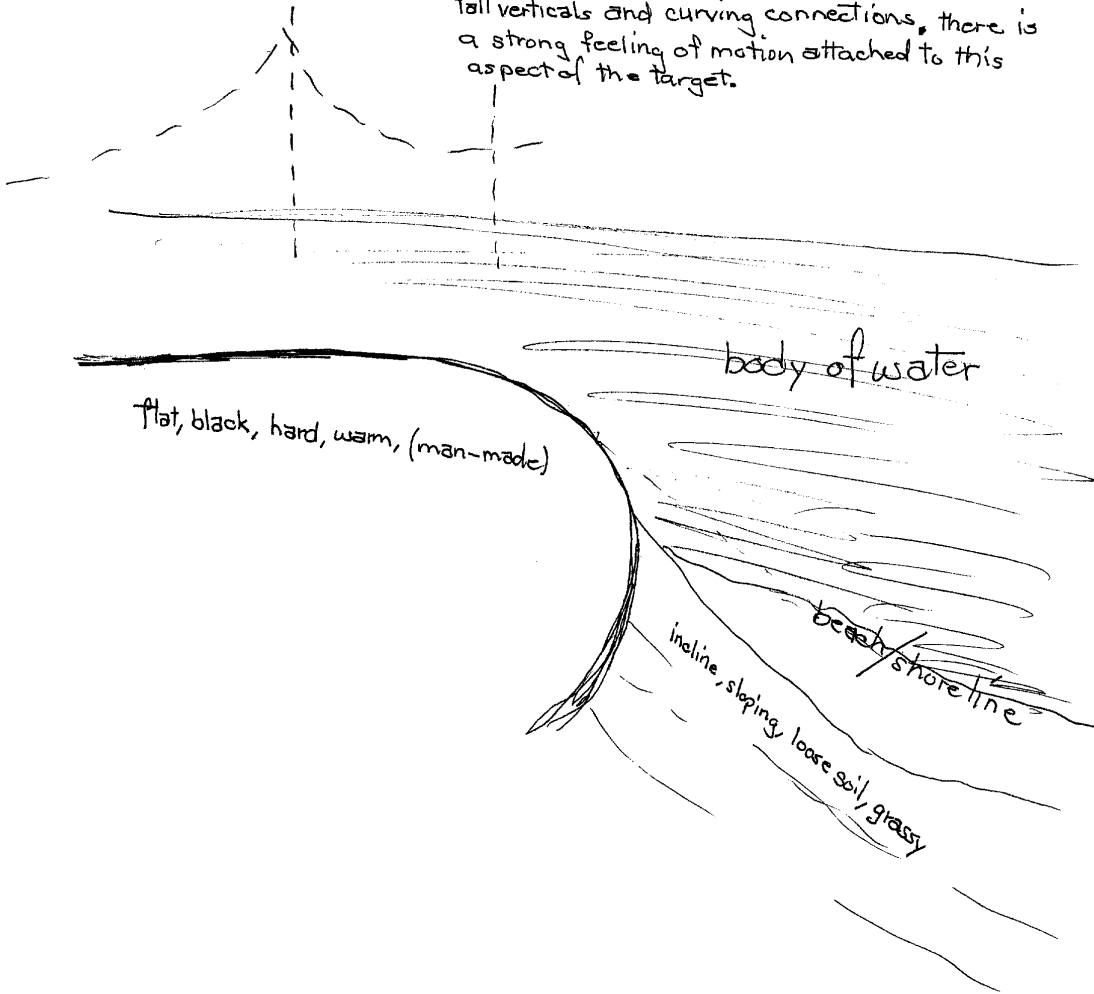
STRUCTURE!

hard

flat
curving
irregular

dark
black

indication of possible man-made structure with tall verticals and curving connections, there is a strong feeling of motion attached to this aspect of the target.



1504

TANGO: W-7

SESSION: 2

DATE: 2 NOV 89

TIME: 1009-1043

MONITOR: 018

CONTENT: "STRUCTURE"
"MOTION"

TASKING: REACCESS W-7 AND DESCRIBE THE PERCEPTIONS
"STRUCTURE" AND "MOTION" IN WRITTEN FORM.

AS-7
2 NOV 89
VO11
1009-1073
MCRV

SZ D AI EI T I AOL AIS

w-7 structure }
}

A. across, angle up,
peak, angle down
hard
B. structure

white
grey
tall
vertical
pointed
angular
hard
cool

w-7 structure }
}

A. across, angle up
hard
B. structure

tall

w-7 structure /
/

miss break

STRUCTURE?

tall
angular

hard
grey

tall
angular
pointed
curving



wide at the bottom

narrow at the top


AI BREAK

VERY TALL!


PURPOSE/FUNCTION?

support

BREAK!

actively 

A. up, over, down,
across, back
soft
B


actively 

A. across, curving
of, over, curving
down, arrow

curving
up
around
down
across

actively 

missed break

actively 

A. across, curving up
curving over, curving
down

Frustration break
airplanes, sirens

END SESSION
1045 hrs