

~~SECRET~~/NOFORN

PROJECT SUN STREAK

WARNING NOTICE: INTELLIGENCE SOURCES AND METHODS INVOLVED

PROJECT NUMBER: 8916 SESSION NUMBER: 01
DATE OF SESSION: 10 APR 89 DATE OF REPORT: 10 APR 89
START: 1300 END: 1320
METHODOLOGY: WRV VIEWER IDENTIFIER: 079

1. (S/NF/SK) MISSION: Determine the current location of a felon named

SG1A

2. (S/NF/SK) VIEWER TASKING: The basic problem is to locate a felon named To assist in resolving this issue, describe the surrounding area, the specific area and building. Provide a description of the individual and determine aliases, as applicable.

SG1A

3. (S/NF/SK) COMMENTS: No inclemencies noted. Viewer 079 went for the jugular and indicated the place of the felon's current location. A Summary of Information is attached to this report.

4. (S/NF/SK): EVALUATION: *H*

SG1J

as per - 15 June on run SG1A and sighted in northwest area of M. you. about 80 miles west to well at Yellowstone Mill Out.

5. (S/NF/SK): *H*

HANDLE VIA SKEET CHANNELS ONLY

~~SECRET~~/NOFORN

CLASSIFIED BY: DIA (DT)
DECLASSIFY: OADR

Referral Review by NIMA/DoD

WORKING PAPER

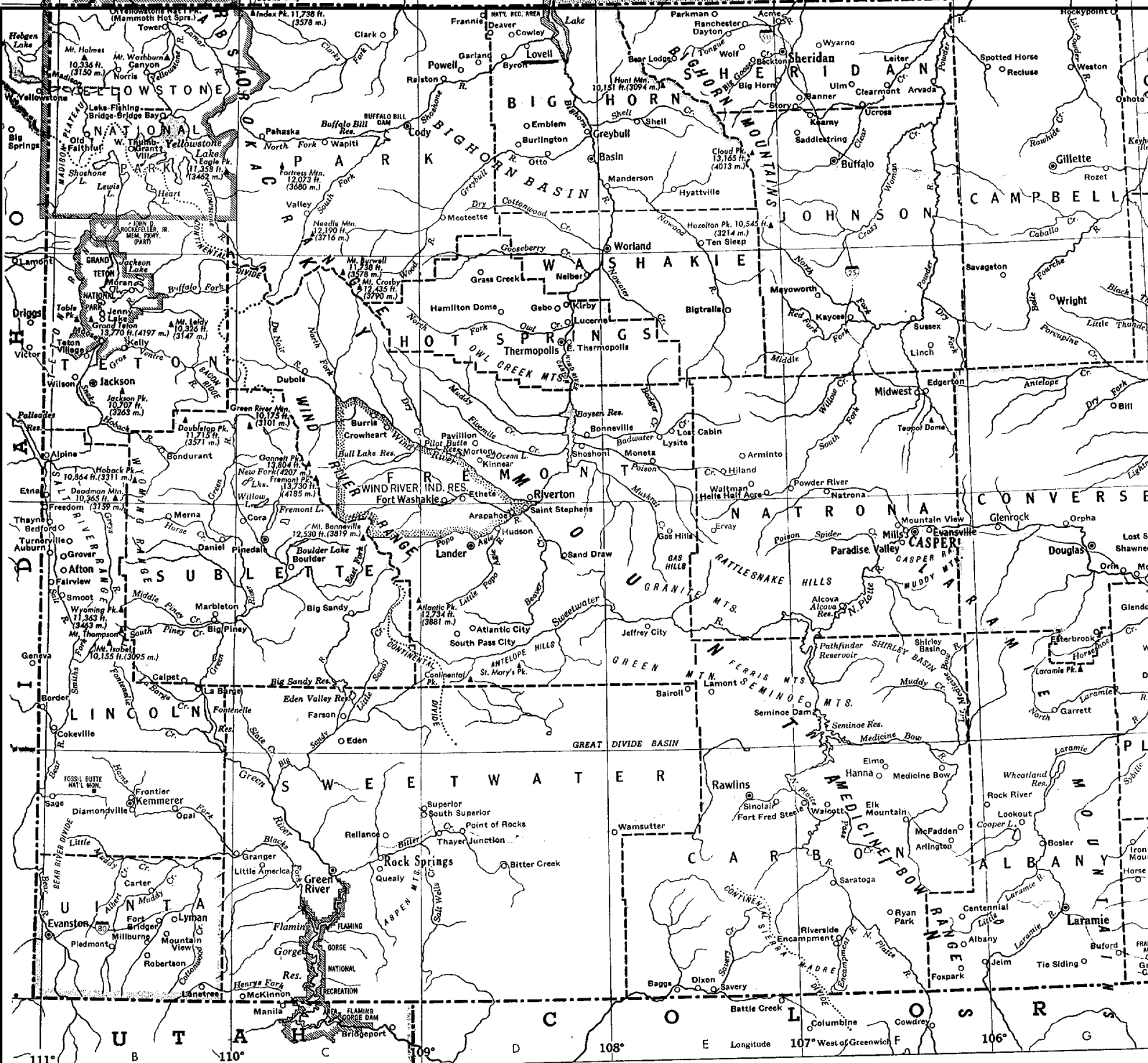
8916
890410
V: 079
S: 01

SUMMARY OF INFORMATION

SG1A [] is currently located in the limits of Indian territory in Lovell, Wyoming. Lovell is not a highly populated area. See ENCLOSURE 1.

SG1A [] is described as a somewhat short, middle-aged man of slender build, with straight, long, brown hair. He wears a hat. He resides alone. He is very much a white man in Indian territory.

*Fugitive wears a "cowboy hat" w/ a
sheridstone*

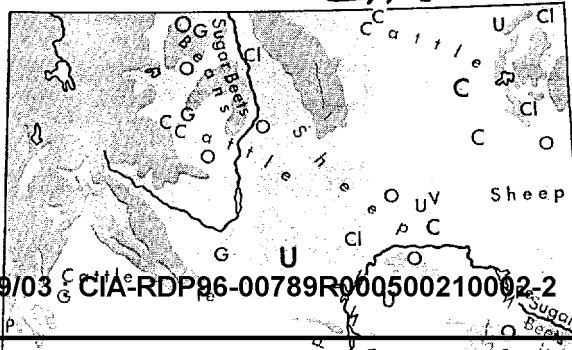


State of Wyoming
 Referral Declassification by NIMA/DoD
 Agriculture, Industry and Resources

COUNTIES

DOMINANT LAND USE

- Specialized Wheat
- Specialized Dairy
- General Farming, Livestock, Special Crops
- Sugar Beets, Dry Beans, Livestock, General Farming
- Range Livestock
- Forests
- Nonagricultural Land



ENCLOSURE 2

Albany	29,062
Big Horn	11,896
Campbell	24,367
Carbon	21,896
Converse	14,069
Crook	5,308
Fremont	38,992
Goshen	12,040
Hot Springs	5,710
Johnson	6,700
Laramie	68,649
Lincoln	12,177
Natrona	71,856
Niobrara	2,924
Park	21,639
Platte	11,975
Sheridan	25,048
Sublette	4,548
Sweetwater	41,723
Teton	9,355
Uinta	13,021
Washakie	9,496
Weston	7,106


SG1A

- 1. Appraisal & Acknowledgement ~~8916~~ 8904 10
- 2. Feedback V: 079
- 3. Opportunity for expression 8: 01

4. Requirements

- a) General area - describe sketch
- b. Describe current residence habitat
- c). Describe the individual
 - a) Physical (current) even if not the given
 - b) mental
 - c) Emotional
- d). Surface current alias if any
- e) conduct search to determine current location.

1

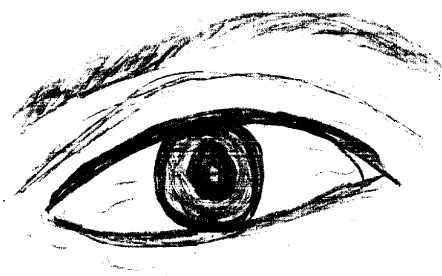
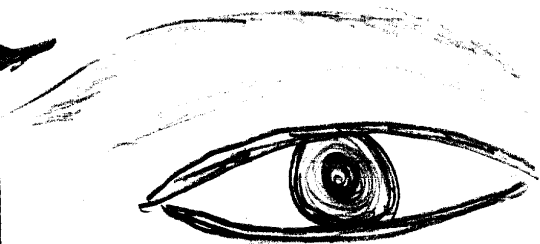


Lovell, Wyoming
Gentleman is currently in
this area

found within well limits of
Indian Territory
wears hat.
brown hair
long, straight hair

not highly populated area
can move freely -
middle aged, short, slender

P. 319 Lovell is an Northern Wyoming
White man.



(1)

~~Lowell~~
~~Lowell, Wyoming~~
Lowell

- w/in road limits of indian territory
- wears a hat
- brown hair long straight
- congruently sends in ~~the area~~
- not highly populated area.
- ~~middle aged~~ ~~slender~~
- in Wyoming (Lowell)

~~Lowell, Wyoming~~

(p 3/8)

SG1A

