

SECRET/NOFORN

PROJECT SUN STREAK

WARNING NOTICE: INTELLIGENCE SOURCES AND METHODS INVOLVED

-----  
PROJECT NUMBER: 8825                      SESSION NUMBER: 01  
DATE OF SESSION: 26 SEP 88              DATE OF REPORT: 26 SEP 88  
START: 1000                                      END: 1120  
METHODOLOGY: WRV                              VIEWER IDENTIFIER: 079  
-----

- SG1A
1. (S/NF/SK) MISSION: Determine if the vessel identified as  is carrying illegal drugs. If so, determine its current location, route of travel, and ports of call. Determine where and when it will unload its illegal drugs.
  2. (S/NF/SK) VIEWER TASKING: Viewer tasked with requirements outlined in Para 1, above.
  3. (S/NF/SK) COMMENTS: No inclemencies noted. Attempts were made to determine the name of the mother ship via phonetics; and the identity of the packages containing the illegal drugs via phonetics. There was confusion in the results of efforts to determine the vessel's current location.
  4. (S/NF/SK): EVALUATION:

HANDLE VIA SKEET CHANNELS ONLY

SECRET/NOFORN

Referral Review by NIMA/DoD

CLASSIFIED BY: DIA (DT)  
DECLASSIFY: OADR

SECRET

WORKING PAPER

8825  
880926  
079  
Sess: 01

SUMMARY OF INFORMATION

The vessel identified as [redacted] will meet a mother ship in the immediate vicinity are of Colon, Panama. See ENCLOSURE 1. The [redacted] will then sail east to a location marked by X (ENCLOSURE 2) and continue in a northerly direction along a course that parallels a latitude of about 78 degrees. During the week of 25 September 1988, it is anticipated the [redacted] will be located east of the North Carolina coast in areas indicated as "X-1" and "X-2" respectively, as if the vessel were heading towards Cape Hatteras off the coast of North Carolina. See ENCLOSURE 3.

SG1A

SG1A

Possible subsequent routes of travel are indicated as Norfolk, VA, the Chesapeake Bay, and finally Richmond, VA.

At ENCLOSURE 4, "O" indicates a possible drug storage area as viewed from the starboard side of the vessel; and the "X" indicates a possible storage area as viewed from the port side of the vessel. The drugs are contained in square packages wrapped in brown-pinkish paper and bearing the label phonetically identified as "Joan Bolhvo/Bolvt/Belvod".

Efforts to determine the identity of the mother ship from which the illegal drugs were off-loaded resulted in the phonetic name of "Fuerta".


(COMMENTS: Efforts to pinpoint the current location of the [redacted] were unsuccessful - the names of Chile and Buenos Aires, Argentina, surfaced but appeared unrelated to the issue).

SG1A

SG1A


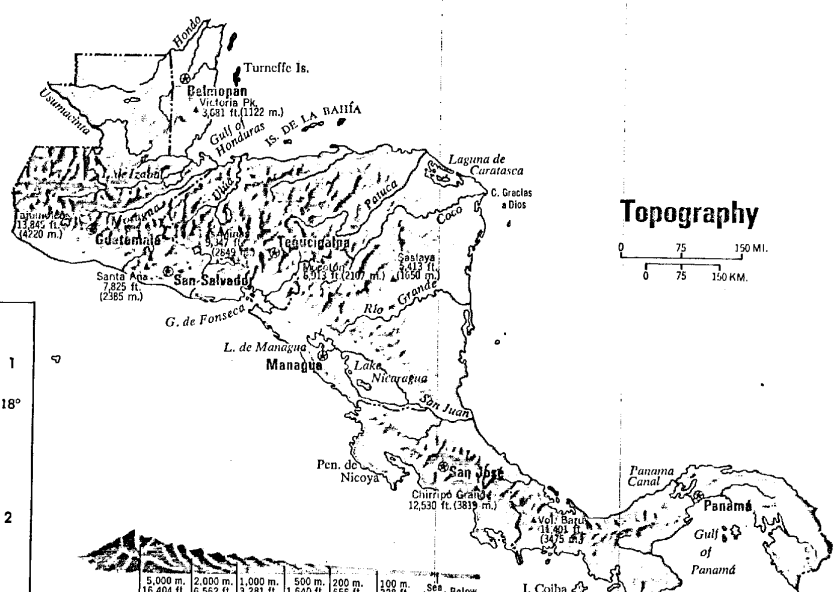
Agua 17,994	B3	Jacaltenango 4,517	B3	San Luis Jilotepeque 6,055	C3	Passón (riv.)	B2
Amatitlán 1,344	C3	Jajapa 13,788	B3	San Marcos 6,700	B3	Patén (riv.)	B2
Chajul 4,296	B3	La Gomera 2,304	B3	San Martín Jilotepeque 3,770	B3	San Pedro (riv.)	B2
Chichicastenango 2,635	B3	La Libertad 908	B2	San Mateouxtán 1,834	B3	Sarsán (riv.)	C3
Chimultenango 12,869	B3	Livingston 2,898	B3	San Pedro Carchá 4,465	B3	Tacaná (vol.)	B3
Chiquimula 16,126	C3	Los Amates 1,383	B3	Santa Cruz del Quiché 7,851	B3	Taumbomá (vol.)	B3
Cocholecuc 15,979	B3	Marazagua 1,178	B3	Santa Rosa de Luna 1,181	B3	Tres Puntas (capel.)	C3
Cobán 11,418	B3	Mariscal 23,285	B3	Solola 3,960	B3	Usulután (riv.)	B2
Cohatepeque 10,980	B3	Masahuatán 5,210	B3	Tajún 1,205	B3		
Colohico 2,021	B3	Morales 2,113	C3	Tikal	A3		
Cotzucá 2,297	B3	Quezaltenango 22,558	B3	Totonicapán 6,568	B3		
Curuc 802	B3	Quetzaltenango 33,021	B3	Zacapa 12,898	C3		
Guatemala 15,159	B3	Rosario 4,625	B3				
Guatemala (cap.)	B3	San Pedro 1,643	C3				
700,538	B3	Puerto Barrios 22,558	B3				
Huehuetenango 12,570	B3	Quezaltenango 33,021	B3				
Itzapa 3,386	B3	Quetzaltenango 33,021	B3				
Itzapa 1,237	B4	San José 9,402	B2				
		San Luis 1,130	C4				

El Paraiso 2,164	C3	Namague 816	D4
El Paraiso	B3	Natangué 2,770	C3
Paraiso 6,709	D4	Nueva América 670	D4
El Pavone 1,016	D3	Nueva Guaymas 1,724	C3
El Progreso 28,105	D3	Oriente 7,111	B3
El Triunfo 2,925	D4	Omua 9,161	C3
Gascon 995	D4	Peñon 1,895	C3
Gracias 2,299	C3	Puerto Castilla	B3
Guamaca 3,953	D3	Puerto Cortés 25,817	B2
Guayma 1,807	D3	Puerto Lempira 727	F3
Guaymas 804	D3	Rosán 1,943	D2
Huam 26	F2	Satanagrande 1,446	D2
Jacajapa 1,609	D3	Salgado	B3
Jesús de Otero 2,976	D3	San Francisco 1,557	D3
Jilapa 1,126	D3	San Francisco de la Paz 2,291	D3
Jilocalpa 10,075	D3	San Juan de Flores 1,164	D3
La Ceiba 28,788	C3	San Luis 2,237	C3
La Esperanza 2,146	C3	San Marcos 2,499	C3
La Paz 6,811	D3	San Pedro Sula 150,991	C3
Londón 1,204	D3	Santa Bárbara 3,863	B3
Manito 689	D3	Santa Cruz de Yojoa 1,848	D3
Maraca 3,183	C3	Santa Rita 5,299	B3
Morán 4,362	D3	Santa Rosa de Aquán 12,413	E2
Moroceli 1,442	D3	Santa Rosa de Aquán 12,413	C3
Nacama 6,159	D4	Siguatepeque 12,456	B3

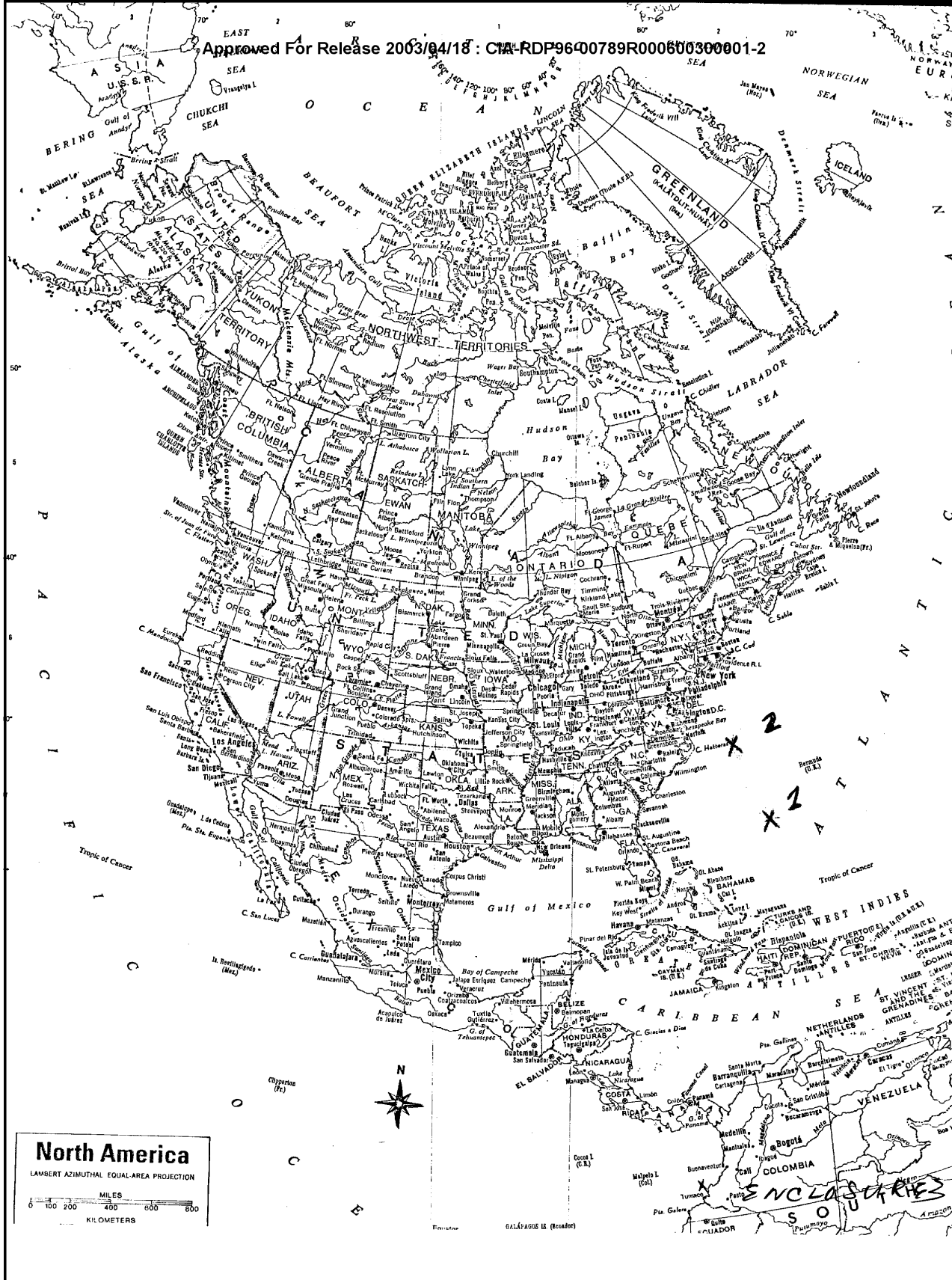


Referral Declassification by NIMA/DoD

C3	Namasigle 816	D4
D4	Naranjo 2,770	D3
D3	Nueva Armenia 670	D3
D3	Nueva Occisquique 4,724	D3
D3	Olancho 7,411	D3
D4	Orino 9,161	D3
D4	Pesque 1,895	D3
D3	Puerto Escalera	D3
D3	Puerto Cortes 26,817	D2
E2	Puerto Lema 727	F5
D3	Ruahan 1,943	D2
D3	Sabanagrande 1,446	D4
D3	Salado	D3
D3	San Francisco 1,557	D3
D3	San Francisco de la Paz 2,291	D3
D3	San Juan de Flores 1,194	D3
D3	San Luis 2,237	D3
C3	San Marcos 2,499	D3
D3	San Pedro Sula 150,991	C3
D3	Santa Bárbara 5,863	C3
D3	Santa Cruz de Yojoa 1,848	D3
C3	Santa Rita 5,298	D3
D3	Santa Rosa de Aguan 1,622	E2
D3	Santa Rosa de Copan 12,413	C3
D4	Siguatepeque 12,456	D3



Shujaya 831	D3	Condega 3,414	D4	Gorda (pt.)	F5	Nata 5,603	G6		
Sonogosa 2,254	D3	Conito 13,404	D5	Gracias a Dios (cape)	F3	Nuevo Chapres 306	G6		
Sulaco 1,121	D3	Dianaba 19,085	D4	Grande (riv.)	E4	Old 2,353	G6		
Tegucigalpa (cap.) 1,275,894	D3	El Jicaró 1,669	D4	Great Corn (isl.)	F4	Panamá (cap.) 388,638	G7		
Tegucigalpa 305,387	D3	El Realito 2,229	D4	Huapi (mts.)	F4	Panamá 498,624	H8		
Tela 19,055	D3	El Guaco 3,202	D4	Isabela Cordillera (range)	F4	Parita 1,816	G6		
Tepeasana 2,893	D3	El Vapo 8,507	D4	King (cays)	F4	Pedasi 634	G7		
Tocca 2,803	D3	Escuintlas 2,232	E4	Kakalaya (riv.)	F4	Peromano 7,389	G6		
Trinidad 1,598	D3	Estel 20,222	D5	Little Corn (is.)	F4	Playon Chico 1,388	H6		
Triallo 3,961	E3	Granada 34,976	D3	Malz Grande (Great Corn)	F4	Portobelo 551	H6		
Uluá 1,177	D2	Greytown (San Juan del Norte) 294	F5	Malz Pequeña (Little Corn)	F4	Puerto Armuelles 12,488	H6		
Vida de San Antonio 2,359	D3	Jalapa 3,633	E4	Managua (lake)	F4	Puerto Obaldia 491	F6		
Yoro 4,449	D3	Jinotega 9,395	E4	Miskitos (cays)	F3	San Francisco 990	G6		
Yuscarán 1,835	D4	Jinotega 12,473	D5	Monjas (pt.)	F3	Santa Fe 490	G6		
<b>OTHER FEATURES</b>				Jugajaga 6,497	E4	Nicaragua (lake)	E5	Santiago 21,809	G6
Aguan (riv.)	D3	La Libertad 1,286	E4	Nicaragua (lake)	E5	Sonia 4,471	G6		
Bahía (iss.)	D2	La Paz Central 6,175	E4	Peart (cays)	F4	Tocumen 21,745	H6		
Bonacca (Guatemala) (isl.)	E2	La Paz de Amatenso 957	E5	Perlas (pt.)	F4	Tolé 1,052	G6		
Brus (lsg.)	E2	La Trinidad 3,548	D4	Prinzipalca (riv.)	F4	Tonosi 651	G7		
Cumaron (cove)	E2	Leon 55,825	D4	Salinas (bay)	D5	<b>OTHER FEATURES</b>			
Caratasca (cays)	F2	Managua (cap.) 398,514	D4	San Juan (riv.)	E5	Azuero (pen.)	G7		
Chiriquita (bay)	F3	Managua 404,834	D4	San Juan del Norte (bay)	F5	Basimontes (isl.)	G6		
Chiriquita (riv.)	D4	Massape 6,307	D5	Solelunimo (isla)	E5	Brewster, Cerro (mt.)	H6		
Clane (isls.)	F2	Masaya 30,753	D5	Tuma (riv.)	F4	Bunca, Punta (cape)	F6		
Colon (mtds.)	E3	Matagalpa 21,385	D5	Tyra (cays)	F4	Cabaco (isl.)	G7		
Esparanza (mtds.)	E3	Monrovia 368	E5	Wawa (riv.)	E5	Chepo (riv.)	H6		
Falco (cape)	F3	Moyogaba 1,551	D4	Zapatera (isl.)	E5	Chiriqui (gulf)	F7		
Fonseca (gulf)	D4	Muy Muy 1,373	D4						
Gorda (bank)	E2	Nagatote 7,185	D4						
Geania (pt.)	F3	Nandame 6,531	E5						
Honduras (cape)	E2	Ocosingo 8,215	D4						
Honduras (gulf)	D2	Panama	D4						
Patuca (pt.)	E3	Prinzipalca 8,979	F4						
Patuca (riv.)	E3	Puerto Cabezas 5,457	F3						
Paulina (riv.)	E3	Quilich 1,245	F4						
Pia, Sierra de (mtds.)	D3	Rama 1,341	F4						
Realón (isl.)	E3	Rivas 10,125	E5						
San Pablo, Sierra (mtds.)	D3	San Carlos 2,022	E5						
Segovia (Coco) (riv.)	E3	San Jorge 2,874	F5						
Sco (riv.)	E3	San Juan del Norte 234	F5						
Saraco (riv.)	D3	San Juan del Sur 2,393	F5						
Svan (Güna) (isls.)	F2	San Miguelito 1,312	E5						
Uluá (riv.)	D2	San Rafael del Norte 1,026	E4						
Uluá (is.)	D2	San Rafael del Sur 2,914	D5						
Wanda (Coco) (riv.)	E3	San Ramón 477	E4						
Yojoa (lake)	D3	Santo Domingo 1,949	E4						
<b>NICARAGUA</b>				Santo Tomás 2,309	E5				
<b>CITIES and TOWNS</b>				Sama	E4				
Acayapa 2,588	E5	Somoto 5,847	D4	Somolito 1,854	E4				
Barra de Rio Grande	F4	Talapa 904	E4	Somoto 5,847	D4				
Blanes 14,252	F4	Tetrahona 904	E4	Talapa 904	E4				
Buzco 6,372	F4	Tipitapa 5,758	E4	Tipitapa 5,758	E4				
Bonanza	E4	Waspa 1,246	E3	Waspa 1,246	E3				
<b>OTHER FEATURES</b>									
Agua dulce 10,659	G6	Alajuela 666	F6	Alajuela 666	F6				
Alajuela 666	F6	Almirante 4,664	F6	Almirante 4,664	F6				
Antón 4,259	E5	Antón 4,259	E5	Antón 4,259	E5				
Bajo Boquete 2,831	F6	Bajo Boquete 2,831	F6	Bajo Boquete 2,831	F6				
Balboa 1,952	H6	Balboa 1,952	H6	Balboa 1,952	H6				
Bocas del Toro 2,515	F6	Bocas del Toro 2,515	F6	Bocas del Toro 2,515	F6				
Caracas 1,526	G6	Caracas 1,526	G6	Caracas 1,526	G6				
Capira 1,749	G6	Capira 1,749	G6	Capira 1,749	G6				
Chiriquita 9,528	F6	Chiriquita 9,528	F6	Chiriquita 9,528	F6				
Chiriqui Grande	F6	Chiriqui Grande	F6	Chiriqui Grande	F6				
Chiriqui Grande	F6	Chiriqui Grande	F6	Chiriqui Grande	F6				
Chiriqui Grande	F6	Chiriqui Grande	F6	Chiriqui Grande	F6				
Cocle de Norte	G6	Cocle de Norte	G6	Cocle de Norte	G6				
Colon 59,832	F6	Colon 59,832	F6	Colon 59,832	F6				
David 50,820	F6	David 50,820	F6	David 50,820	F6				
Donce 1,014	F6	Donce 1,014	F6	Donce 1,014	F6				
El Real de Santa Maria 912	F6	El Real de Santa Maria 912	F6	El Real de Santa Maria 912	F6				
Garachiné 1,116	H6	Garachiné 1,116	H6	Garachiné 1,116	H6				
Guacalia 1,310	F6	Guacalia 1,310	F6	Guacalia 1,310	F6				
Hercónes 1,090	F6	Hercónes 1,090	F6	Hercónes 1,090	F6				
La Chorrera 36,971	H6	La Chorrera 36,971	H6	La Chorrera 36,971	H6				
La Concepción 10,460	F2	La Concepción 10,460	F2	La Concepción 10,460	F2				



CPYRIGHT



Put current location - pos  
KOL south of Camp Columbia.  
Starting point.

The [redacted] beautiful Harbor -  
Elizaveta.

To do now

Page 20 x

Panama canal - heading towards  
Panama canal - 1000 ft deep  
that left port - currently heading  
out - movement west towards  
Panama canal.  
Mother ship - Colera - Panama  
Canal (Panama)  
South East United States

Chile supplies

~~Chile~~  
Chile influence - Chile located  
both oceans think they are  
doing more there. There could be  
additional move - from U.S. to Chile  
to open Chile the U.S. drugs to  
be of the loaded. Start with the  
upper part.  
Florida to North or South Carolina.  
Chattahoochee - North Carolina  
Cape Hatteras - U.S. Map Carolina  
Caroline help foot of Gulf Inland.  
Carolina help Coast Guard.  
How to get to Chesapeake Bay Richmond  
to past Florida

SG1A

Joan Bolvo-

Bolvt Belvod ident H pepe D

Brown with pink shades - light red on boxes. Square - open sideways lid.

Meeting made up in Panama. Name of Mother Ship.

Blue red - letters  
EVO SFHL

~~FOCOHOUER~~

FOVERTA - 1 word

mother ship from - mother ship

Show 2 course direction -

2 ship meeting Panama -

~~Meeting place~~ -

Port Florida to Norfolk.

Ship to SA meeting  Locks <sup>SG1A</sup>  
nailed - Cape Hatteras.

Floors & ceilings of both locks.