

SECRET/NOFORN

PROJECT SUN STREAK

ILLEGIB

WARNING NOTICE: INTELLIGENCE SOURCES AND METHODS INVOLVED

PROJECT NUMBER: 8902                      SESSION NUMBER: 001  
DATE OF SESSION: 24 Jan 89              DATE OF REPORT: 24 Jan 89  
START: 0930                                  END: 1027  
METHODOLOGY: CRV                          VIEWER IDENTIFIER: 011

1. (S/NF/SK) MISSION: Report on suspected drug-transporting vessel, identified by encrypted coordinates 422960/351900.
2. (S/NF/SK) VIEWER TASKING: Source was given encrypted coordinates; when viewer identified target as a "ship," monitor acknowledged target was a vessel.
3. (S/NF/SK) COMMENTS: Source had good signal line connection, identifying first that a vessel was the target, then giving accurate details describing the specific vessel, and correctly identified and answered EEI questions without being told what the questions were. At end of session, source veered somewhat into AOL, and session was ended for the time being.
4. (S/NF/SK) EVALUATION:

**Referral Review by NIMA/DoD**

HANDLE VIA SKEET CHANNELS ONLY

SECRET/NOFORN

CLASSIFIED BY: DIA (DT)  
DECLASSIFY: OADR

SESSION SUMMARY

S:01  
8902

SESSION: 24 JAN 89

VIEWER: \*011

START: 0930

STOP: 1027

*THE TARGET IS A SHIP. THIS SHIP IS AT SEA HEADING IN AN EAST-BY-NORTHEAST DIRECTION. IT APPEARS TO BE PRESENTLY NORTH OF CUBA, HEADING IN THE DIRECTION OF NASSAU. I AM NOT GETTING ANY IMPRESSION OF ILLICIT OR ILLEGAL CARGO ON BOARD AT THIS TIME.*



422960  
357900




A. across, curving  
up, curving around,  
curving up, angle  
across, across, flat

B. \_\_\_\_\_



422960  
351900

A. across angle up,  
angle across, across,  
flat hand  
B. structure



422960  
351900

A. across, curving  
around loop, across,  
angle up. angle across  
soft, hand  
B. land/water interface

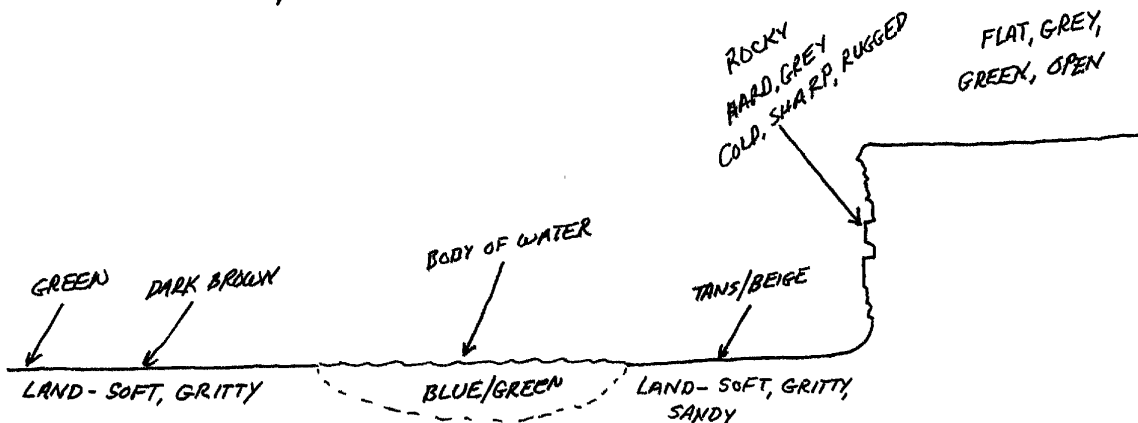
5-2

brown  
tan  
gritty  
grainy  
soft

blue  
flat  
round  
curving up

hard  
rough  
sharp  
cold  
vertical up  
across

grey  
green  
flat  
open



S-2 D AI EI T I AOL A/S

STRUCTURE ?

red  
black  
white  
grey

flat  
thin  
angles  
pointed

AI break:  
feel like I'm  
rocking backward forth

vertical  
flat

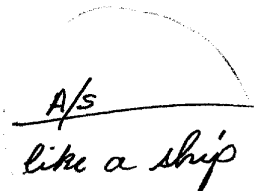
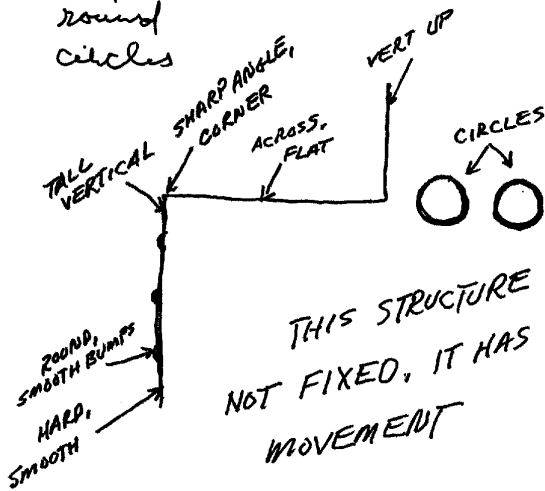
smooth  
hard  
cool  
metallic  
bumpy

AOL break  
feels like rounded  
rivets in steel

angle across  
sharp corner

white  
grey

angles  
round  
circles




S-2      D      AI      EI      T      I      AOL      A/S <sup>5.</sup>

Person?



what, where, how, where to


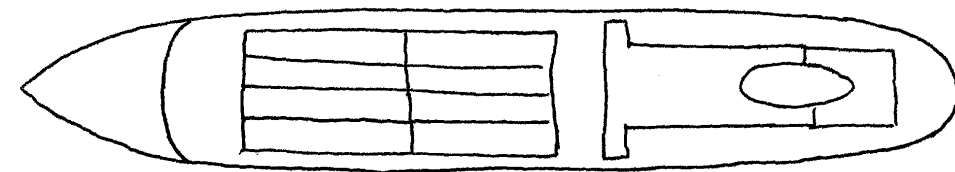
open water - under sail  
heading is E by NE



somewhere north of Cuba  
heading ENE

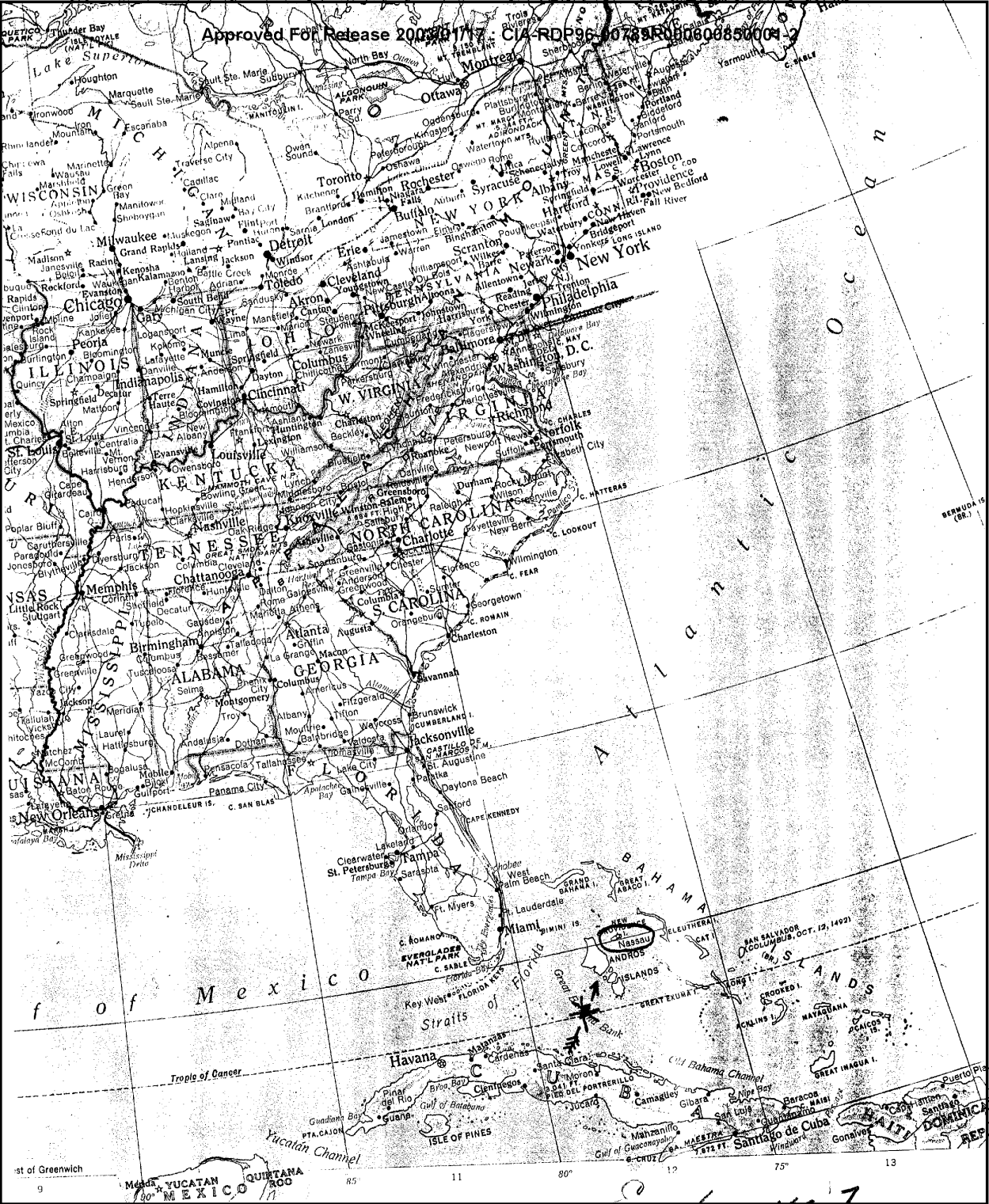
S-2 D AI EI T I AOL ALS

This person is something like a First Mate, he is kind of short, stocky, solid build, a large, thick, bushy moustache, he speaks <sup>english</sup> with a heavy accent — he is not aware of any illegal cargo aboard this ship — if there is any, it is there without his knowledge — and it is his job to supervise the loading and unloading of cargo — it appears that he is responsible for the ship's manifest



1027 hrs





1 Conformal Conic Projection  
 1:189,000 1 Inch = 189 Statute Miles


Declassification Review by NIMA/DoD  
 COPYRIGHT

18 Jan 89

8902 (TC-24)

TASK: Determine where and when

SG1A



attempt to smuggle in marijuana or cocaine in the US.

REQUESTOR:


SG1I



COORDINATES: 42 29 60 / 35 19 00

SG1J

REPORTS by Photo Report



24/1/30 Jan 89

EVALUATION

SESSION	VIEWER	DATE	MO	NOTES
---------	--------	------	----	-------

- |    |   |     |           |     |
|----|---|-----|-----------|-----|
| 1. | ✓ | 079 | 24 JAN 89 | WRV |
| 2. | ✓ | 095 | 24 Jan 89 | CRV |
| 3. | ✓ | 011 | 24 Jan 89 | CRV |
| 4. |   |     |           |     |