

SECRET/NOFORN

PROJECT SUN STREAK

WARNING NOTICE: INTELLIGENCE SOURCES AND METHODS INVOLVED

PROJECT NUMBER: 8923	SESSION NUMBER: 02
DATE OF SESSION: 7 JUL 89	DATE OF REPORT: 7 JUL 89
START:	END:
METHODOLOGY: SOLO	VIEWER IDENTIFIER: 018

SG1A

1. (S/NF/SK) MISSION: Determine the current location of a [redacted] who is believed to be located somewhere in CONUS.

2. (S/NF/SK) VIEWER TASKING: Viewer 018 tasked with requirements reflected in Para 1, above; moreover, provide descriptives of the target personality.

3. (S/NF/SK) COMMENTS: No inclemencies noted. A Summary of Information is attached to this report.

4. (S/NF/SK): EVALUATION:



Referral Review by NIMA/DoD

HANDLE VIA SKEET CHANNELS ONLY

SECRET/NOFORN

CLASSIFIED BY: DIA (DT)
DECLASSIFY: OADR

Results of

Note: First session was incorporated in Session 02.

AD/ops

~~SECRET~~

WORKING PAPER

Project: 8923
Date: 890707
Viewer: 018
Session: 02

SUMMARY OF INFORMATION:

SGFOIA3

1. (S/NF/SK) Dowsing in the previous session showed [redacted] present location to be in the northwestern portion of Washington State. This impression was again perceived at the beginning of this session (see dowsing map, page 1A).

SGFOIA3

2. (S/NF/SK) Dowsing an enlarged map of the state of Washington produced impressions of [redacted] present location as on the western coast, just south of the uppermost inlet line (see dowsing map, page 1B).

SGFOIA3

3. (S/NF/SK) A more detailed map of the selected area produced impressions of an area just to the southwest of Cosmopolis, WA (see dowsing map, page 1C).

HANDLE VIA SKEET CHANNELS ONLY
~~SECRET~~


018
7 JUL 89
0702
Fr. M...
Solo

P.L. NONE
A.U. NEWS

S6: Downside:
SEE MXP, P. 1A.

S2 D M O T 1 M N M S,

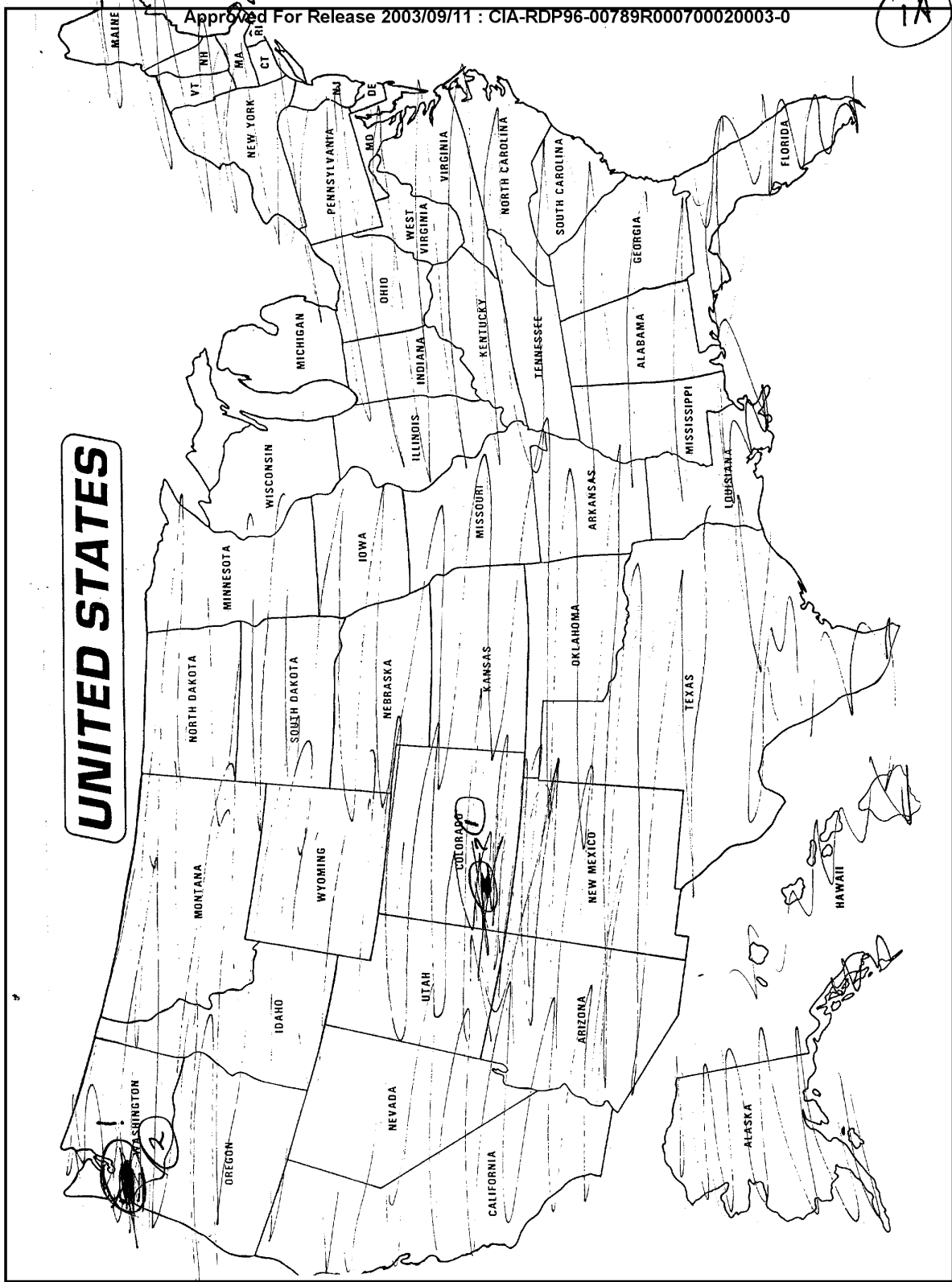
① "PASTY" FOOL
WARM
SEMI-SOLID FOOL

② "TWINKLE"
FICKLE
SOLID
VISUALS OF 
STRAW VISUALS.

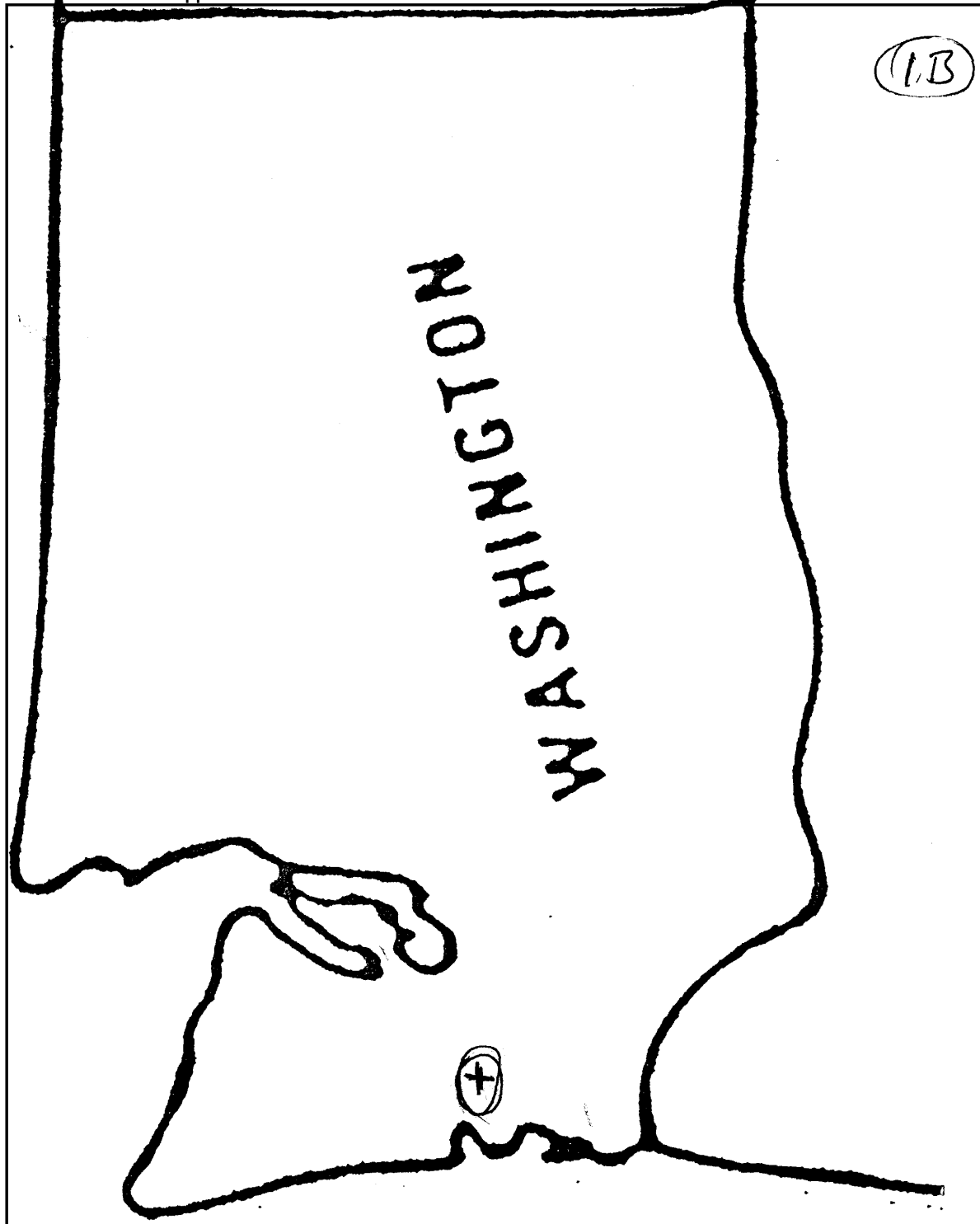
SGFOIA3

SESSION END
0730

1A



Referral
Declassification by
NIMA/DoD



(13)

6,446 ft.
(1965 m.)

