

X

28
mmg
y

~~SECRET~~ STIPPLED NOFORN
SPECIAL ACCESS REQUIRED

WARNING NOTICE: INTELLIGENCE SOURCES AND METHODS INVOLVED

PROJECT NUMBER: 9007-II	SESSION NUMBER: 12
DATE OF SESSION: 21 Mar 90	DATE OF REPORT: 27 Mar 90
START: 0902	END: 0933
METHODOLOGY: solo	VIEWER IDENTIFIER: 018

SG1A

1. (S/STD) MISSION: Provide information on narcotics-smuggling operation involving a series of callsigns.
2. (S/STD) VIEWER TASKING: Encrypted coordinates plus listed callsign [REDACTED] (See attached tasking sheet)
3. (S/STD) COMMENTS: No Physical Inclemencies.
4. (S/STD) EVALUATION: Since no "ground truth" operational data is known for comparison, no objective evaluation can be made of viewer 018's results. Information provided is within realm of possibility given the overall context of Project 9007. Details are consistent with adequate signal contact. Confidence estimate: 55%
5. (S/STD) SEARCH EVALUATION: Location provided off coast of Mexico seems more plausible than the Atlantic location.

MONITOR: N/A

CLASSIFIED BY: OSD
DECLASSIFY: OADR

~~SECRET~~ STIPPLED NOFORN
SPECIAL ACCESS REQUIRED
Handle Via SKEET Channels Only

018

~~SECRET~~/STD

WORKING PAPER


16 MAR 90

TASKER

1. PROJECT: 9007-II.
2. ENCRYPTED COORDINATES: 220493/579178.
3. BACKGROUND: See vessel call-signs provided with EEI below.
4. ESSENTIAL ELEMENTS OF INFORMATION: Determine the following for each "call sign" listed below.
 - a. Provide the true name of the person associated with the call sign. In lieu thereof, provide phonetics of the true name.
 - b. Describe the vessel associated with the call sign.
 - c. Determine the current location of the vessel associated with the call sign.
 - d. Determine the destination(s) of the illegal drugs.
 - e. Determine the nature of the illegal drugs.

THE CALL SIGNS ARE AS FOLLOWS:
(14)

SG1A



~~SECRET~~/STD

~~SECRET~~ STIPPLED NOFORN
SPECIAL ACCESS REQUIRED

WORKING PAPER

Project: 9007-II
Date: 900321
Time: 0902-0933
Viewer: 018
Session: 02

SUMMARY OF INFORMATION:

1. (S/STD) Provide the true name of the person associated with the call sign [REDACTED] Again, this question has no exact meaning, and therefore does not produce an exact answer. There was an impression that a "main person" involved had the name (phonetics only: "Enrique", "Ricky", "Reeky", "Rique", "Un Rique").
2. (S/STD) Describe the vessel associated with the callsign [REDACTED] The vessel is very large. The front of the ship appears to have a light blue band around the top with blue-green under it. The rear of the ship (see Fig. 1) appears to have a pile of loosely stacked black "things" on deck immediately in front of some very sturdy uprights.
3. (S/STD) Determine the current location of the vessel: (Time: 0920 hrs local, 21 MAR 90) Repeated attempts to locate the vessel produced no results. The ship, however, is "at sea" and underway.
4. (S/STD) Determine the destination(s) of the illegal drugs: Two impressions of destinations (both of which were in open water) were:
- Approx 100 miles north of Atol Das Rocas (Brazil), in the Atlantic
 - Approx 100 miles west of Islas Revillagigedo (Mexico), in the Pacific.


~~SECRET~~ STIPPLED NOFORN
SPECIAL ACCESS REQUIRED
Handle Via SKEET Channels Only

~~SECRET~~ STIPPLED NOFORN
SPECIAL ACCESS REQUIRED

5. (S/STD) Determine the nature of the illegal drugs: The drugs located consist of a slab or very large, thin package of a cream-colored, pliable solid which has black streaks or marks on its surface. This "slab" of drugs is held to the wall by a yellowish rubber/plastic "cover" which buttons to the wall with large metal snaps. This is located next to a window, or some very bright, glaring, vertical light source.

~~SECRET~~ STIPPLED NOFORN
SPECIAL ACCESS REQUIRED
Handle Via SKEET Channels Only

REAR OF SHIP.



① BLACK COLOR
 ROUNDED SHAPES
 DISORGANIZED
 PILED-UP
 PLASTIC LOOK
 SHINY
 LIMP
 LOOSELY STACKED
 WRINKLED SURFACES.

② VERTICALS
 ± 8-10 FT. TALL
 STRONG
 STURDY
 LT. BROWN
 LT. GREEN/GRAY

③ DARK SPOTS
 EVENLY SPACED
 2 OR MORE ROWS
 OF THEM
 (MAY BE PORTHOLES)

FIG. 1

018

21 MAR 90

0902 HRS

Ft. MONROE

SOLO

P.I. NONE

A.V. NONE.

TASKING IS INCORRECT:

TASKING GIVES THE SAME ^{ENCRYPTED} COORDINATES FOR 14 DIFFERENT TARGETS - THIS TASKING WILL NOT BE USED - CALL SIGN WILL BE USED, INSTEAD)

SG1A



A: ACROSS
SHOOT


SOFT

B: WATER

A: BEHIND
UNION
THUD

B: LAND

SG1A




A: UP
CURVE ROAD
WEST
SHOOT

B: ←

(2)

SG1A



A: DISM
HMM
LOOPM
SNOOPM
MANNMMS

B: —

SG1A



A: ACROSS
~~A~~ RESINE
ANWCO
ACROSS
FURT
HAWO
MANNMMS
B: STRUCTURE

SZ:

BLOS
OFF-BLOS
BLOS 6N00N
LT BLOS

FOR FRK:

LT BLOS
BLOS 6N00N.

3


S2:
PEELING PAINT TEXTURE
ROUGH

Big
gray
clouds
JUNKY
COMPLEX

THINGS
PEOPLE (SE)
(SU)


AL MK
SURFACE
BILGON TAKEN
1 EXPECTED.

S3:



AL MK:
LOOKS LIKE TAILS,

REAR OF SHIP.



① BLACK COLOR
ROUNDED SHAPES
DIS ORGANIZED
PILED-UP
PLASTIC LOOK.
SOFT
LUMP
LOOSELY STACKED
WRINKLED SURFACES.

② VERTICALS
± 8-10 FT. TALL
STRONG
STURDY
LT. BROWN
LT. GREEN/GRAY

③ DARK SPOTS
EVENLY SPACED
2 OR MORE ROWS
OF THEM
(MAY BE PORTHOLES)

(5)

SZ D M or T, real r/s,
(man
ponson)

SZ:
"SURIQUE"
"RICKY"
"REELY"
"LIQUO"
"VAN RIQUE"

(LOCATION)

(0920
21 MAR 40)

REPORTED OBSERVING PRODUCED NO IMPRESSIONS

S4 1/2

ACCESSION SHIP FOR IMPRESSIONS OF
LOCATION: SHIP IS "AT SEA" +
MOVING.

~~DETAIL~~

6

S 2 0 17 07 T 1 1021 10/18,
(DESTINATION)

REPORTED DOWNSIDE PRODUCE 2
SLIGHT IMPRESSIONS:

- A: ± 100 MILES NORTH
OF ATOL DAS ROCAS (BRAZIL)
(IN THE ATLANTIC)
- B: ± 100 MILES WEST OF
ISLAS REVILLAGIGEDO (MEXICO)
(IN THE PACIFIC)

DEFINITE IMPRESSION THAT THE
"DESTINATION" FOR THE DRUGS IS
AT SEA.

②

SL D M O T r OR n/s.
(DNUGS)

VORNER
BLACK ~~BAR~~
SPOTTED
STROKED
WOMAN LOOKING
LINES
WOMAN WINDOW

S4 1/2 IMPRESSION OF A SLAB OF
SMTG HOLD TO THE WALL BY A
YELLOWISH RUBBER/PLASTIC "COUCH" WHICH
BUTTONS TO THE WALL. THIS IS ~~NEAR~~
NEXT TO A WINDOW (CN BRIGHT VERTICAL
LIGHT SOURCE).

THE SLAB IS MADE OF A
CROWN-COLORED SOLID WHICH APPEARS TO
HAVE BLACK MARKS ON ITS SURFACE.

SESSION NO 0933