

UNITED STATES GOVERNMENT

memorandum

DATE: 13 APR 1990

REPLY TO
ATTN OF: DT-S

SUBJECT: SUN STREAK Report - 9016

TO: BRANCH CHIEF, DT-S

SG1A

1. (S/STD/NF) On 12 April 1990, two remote viewers (# 018 and 032) conducted a total of two SOLO sessions in an effort to answer requirements against the suspected narcotics smuggling vessel known as [redacted] Its last known location on 5 APR 90 at 1542 EST, was in an area located along the northern coast of the Dominican Republic. The customer provided the following EEI:

- a. Is the vessel carrying contraband narcotics, if so, where on board is it stored?
- b. Determine the vessel's current location.
- c. Determine the date, time and location where the contraband narcotics will be unloaded/transferred.

2. (S/STD/NF) 018 reported that the vessel is not carrying contraband at this time (12 0840L APR 90). The vessel is currently (same time) located off the coast of Jamaica at 18 53' N 78 13' W.

3. (S/STD/NF) 032 reported that the vessel is not currently (12 1100L APR 90) carrying contraband. The vessel is currently (same time) located off the coast of Jamaica (16 05' N 76 06' W). The vessel is moving toward port. The vessel was carrying contraband two days ago, located in small, easy to handle packages, wrapped in plastic. It was stored in easy to find places on board (in closets, under bunks etc.) The contraband was unloaded 2 days before (9-10 APR) on a small but inhabited island. There were a lot of tourists in and around the port facility of this island. The vessel did not dock, but anchored off shore and transported the contraband to shore in a very small craft during the night. This contraband is not destined for the US. The location of the port is one of the islands in the vicinity of 23 02'N 73 02'W.

4. (S/STD/NF) Located at TAB A is a map showing all the points provided by the viewers. Located at TAB B are all the viewers' session summaries and EEI report sheets.

[redacted signature box]

SG1J

2 Enclosures
TABS A and B

Project Officer

HANDLE VIA SKEET CHANNELS ONLY

Referral Review by NIMA/DoD

CLASSIFIED BY HQDA
DECLASSIFY ON OADR

S E C R E T STIPPLED NOFORN
SPECIAL ACCESS REQUIRED

OPTIONAL FORM NO. 10
(REV. 1-80)
GSA FPMR (41 CFR) 101-11.6
5010-114

TAB

S E C R E T STIPPLED NOFORN
SPECIAL ACCESS REQUIRED
REPORT OF REQUESTED INFORMATION

0749-0840ms

Requestor Task # _____

Source # 018

DCSINT Task # 9016

Rcvd. by Source 4/12/90
Returned to PO 4/12/90

ESSENTIAL ELEMENTS OF INFORMATION REQUESTED IN ORDER OF PRIORITY:

SG1A

1. Is the vessel, [redacted] carrying contraband narcotics, if so, where on board is it stored?

RESPONSE: ~~REPORTED SEARCHES DO NOT REVEAL CONTRABAND~~
~~IN THE FORM OF DRUGS, OR ANY OTHER KIND OF CONTRABAND.~~

2. Determine the current location of the [redacted] SG1A

RESPONSE: IMPRESSION IT ^{IS} ~~HAT~~ ~~BE~~ NORTH JAMAICA. (0840ms)
AT APPROXIMATELY 18°53'N / 78°13'W. (12 APR 90)

3. Determine the time, date and location where the contraband narcotics will be unloaded/transferred.

RESPONSE:

PROJECT OFFICER'S COMMENTS:

S E C R E T STIPPLED NOFORN
SPECIAL ACCESS REQUIRED
Handle Via SKEET Channels Only -

Transmit 12 1500 APR 90 - F6

S E C R E T STIPPLED NOFORN
SPECIAL ACCESS REQUIRED

WORKING PAPER

Project: 9016
Date: 900412
Time: 0749-0840
Viewer: 018
Session: 01

SUMMARY OF INFORMATION:

- SG1A 1. (S/STD) Is the [redacted] carrying contraband narcotics?
Repeated searches (0800-0830 hrs 12 APR 90) did not turn up any narcotics,
or any other type of contraband.
- SG1A 2. (S/STD) Determine the current location: Searches indicate that the
[redacted] was in the vicinity of Jamaica at approximate coordinates
19 deg. 53 min. N / 78 deg. 13 min. W at 0840 hrs, 12 APR 90 (See maps,
Figures 1,2,3).

S E C R E T STIPPLED NOFORN
SPECIAL ACCESS REQUIRED
Handle Via SKEET Channels Only

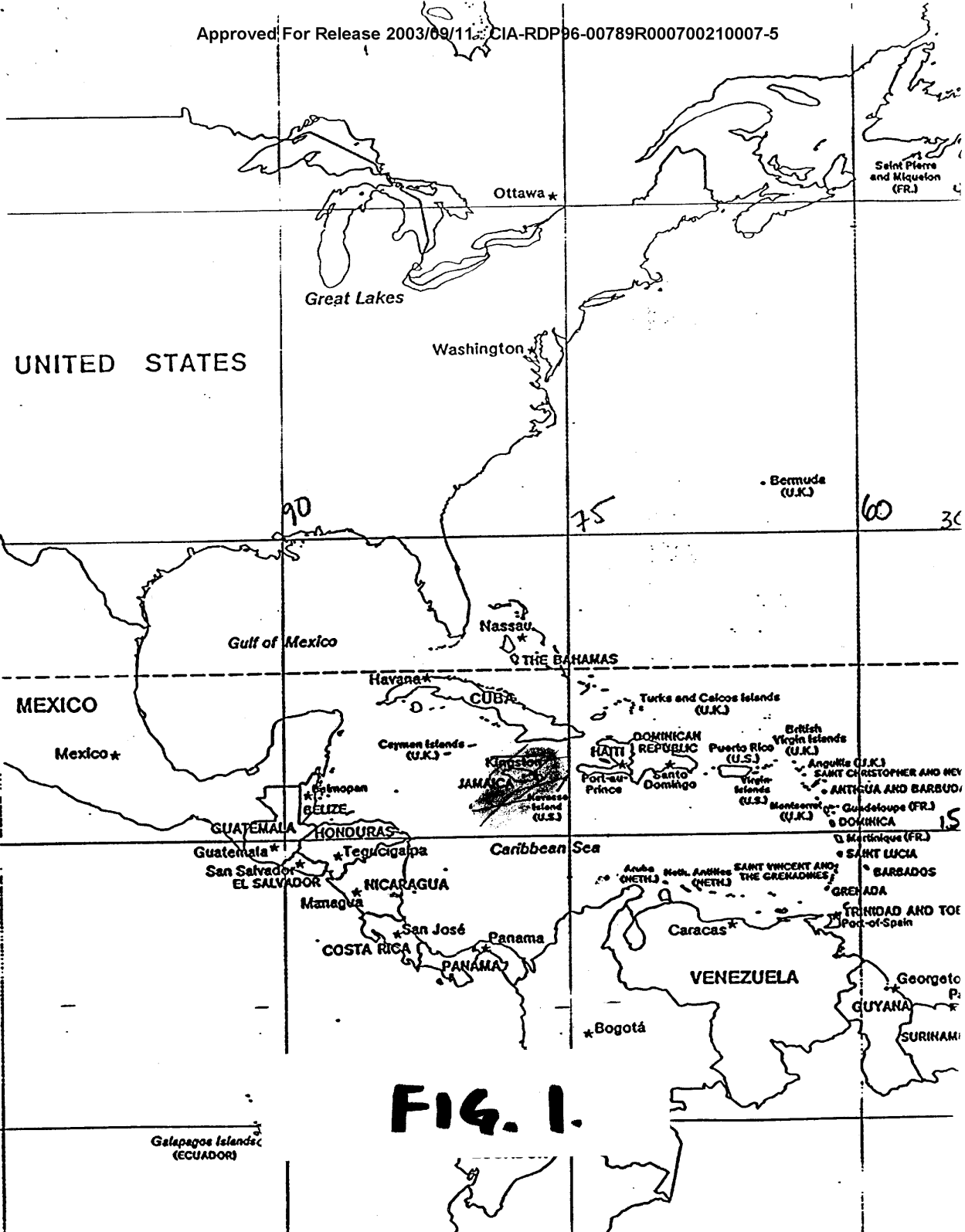


FIG. 1.

CPYRGHT

75

30

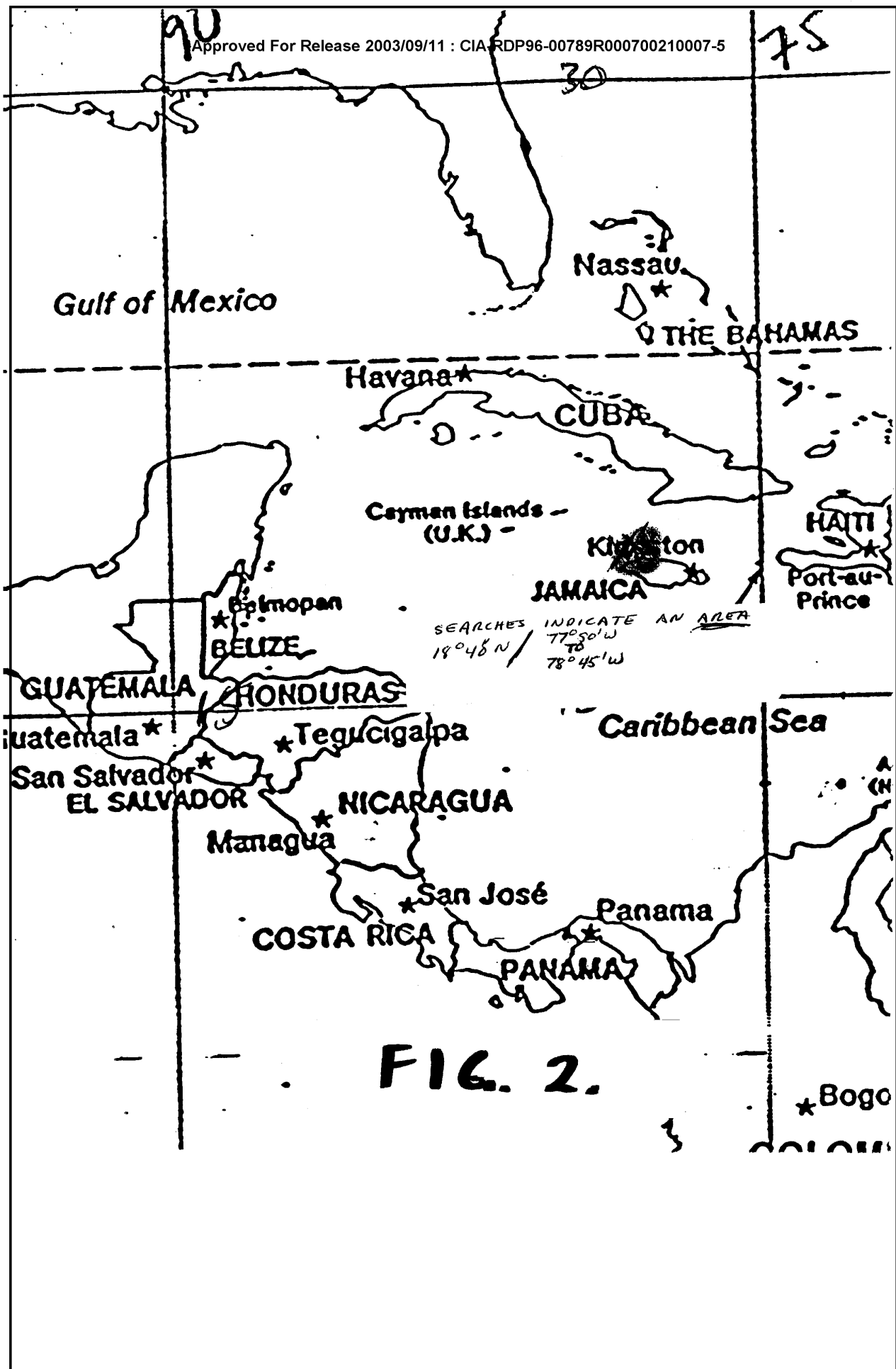



FIG. 2.

CPYRGHT

Kingston



JAMAICA

FIG. 3

SEARCH INDICATES AN AREA
18° 53' N / 78° 12' W
TO
78° 14' W

Norfolk
Island
(U.S.)