

29 March 90

~~SECRET~~/NOFORN

PROJECT SUN STREAK

WARNING NOTICE: INTELLIGENCE SOURCES AND METHODS INVOLVED

PROJECT NUMBER: 9002-B	SESSION NUMBER: 01
DATE OF SESSION: 1200	DATE OF REPORT: 1300
START: 12 MAR 90	END: 12 MAR 90
METHODOLOGY: SOLO	VIEWER IDENTIFIER: 025

1. (S/STD) MISSIONS: Describe the estate of Pablo Escobar as viewed by overhead photopgraphy.

2. (S/STD) VIEWER TASKING: Utilizing Encrypted Coordinates 702078/939117, describe the target site/area.

3. (S/STD) COMMENTS: No inclemencies noted. A Summary of Information is attached to this report.

4. (S/STD) EVALUATION: *2*

5. (S/STD) SEARCH EVALUATION:

HANDLE VIA STIPPLE CHANNELS ONLY

~~SECRET~~/NOFORN




CLASSIFIED BY: HQDA (DAMI-PO)
DECLASSIFY ON: OADR

9002-B
900312
12:00-1:00
V: 025
S: 01
ERV SOLO

SUMMARY OF INFORMATION

The site is a structure/land/water interface. Specifically, there is a concrete building, a barbed wire chain link fence, and a large outlying body of water with sand near it. This building affects natural things. A much smaller house structure can be found in the area with a wooden plank walkway. See attached sketch.

HANDLE VIA SKEET CHANNELS ONLY



2000
08/08

UNCLASSIFIED

12 Mar 90

WORKING PAPER

TASKER

1. PROJECT: 9002-B.
2. ENCRYPTED COORDINATES: 702078/939117.
3. BACKGROUND: Operational data available upon request.

G

UNCLASSIFIED

1. Describe the target area.

2.

3.

4.