

~~SECRET~~ NOFORN

PROJECT SUN STREAK

WARNING NOTICE: INTELLIGENCE SOURCES AND METHODS INVOLVED

PROJECT NUMBER: 9006 SESSION NUMBER: 02
DATE OF SESSION: 27 FEB 90 DATE OF REPORT: 28 FEB 90
START: 0830 END: 0910
METHODOLOGY: SOLO VIEWER IDENTIFIER: 003

SG1A 1. (S/STD) MISSIONS: Determine the current location of a target vessel identified as the [REDACTED] determine where it will unload contraband in the form of drugs, and determine its current location.

SG1A 2. (S/STD) VIEWER TASKING: Utilizing Encrypted Coordinates 957440/195347, determine the current location of the vessel identified as the [REDACTED] " Determine the location(s) where the drugs will be unloaded. Determine the type of drugs being transported, how the drugs are wrapped, and where they are stored aboard ship.

3. (S/STD) COMMENTS: No inclemencies noted. A Summary of Information is attached to this report. Both 003 and 079 indicated an inland destination for the drugs.

4. (S/STD) EVALUATION:

5. (S/STD) SEARCH EVALUATION:

HANDLE VIA STIPPLE CHANNELS ONLY

~~SECRET~~ NOFORN

Referral Review by NIMA/DoD

CLASSIFIED BY: HQDA (DAMI-PO)
DECLASSIFY ON: OADR

~~SECRET~~

Working paper

Proj. no: 9006
Date: 27 Feb 90
Viewer: 003
Session: 002
Monitor: Solo
Time: 0830

Summary of Information

Results of dowsing session produced site location vic 37 deg
25 min N/ 118 deg 20 min W--approx 110 mi. SE of Carson City, NV.

Handle Via STIPPLE channels Only

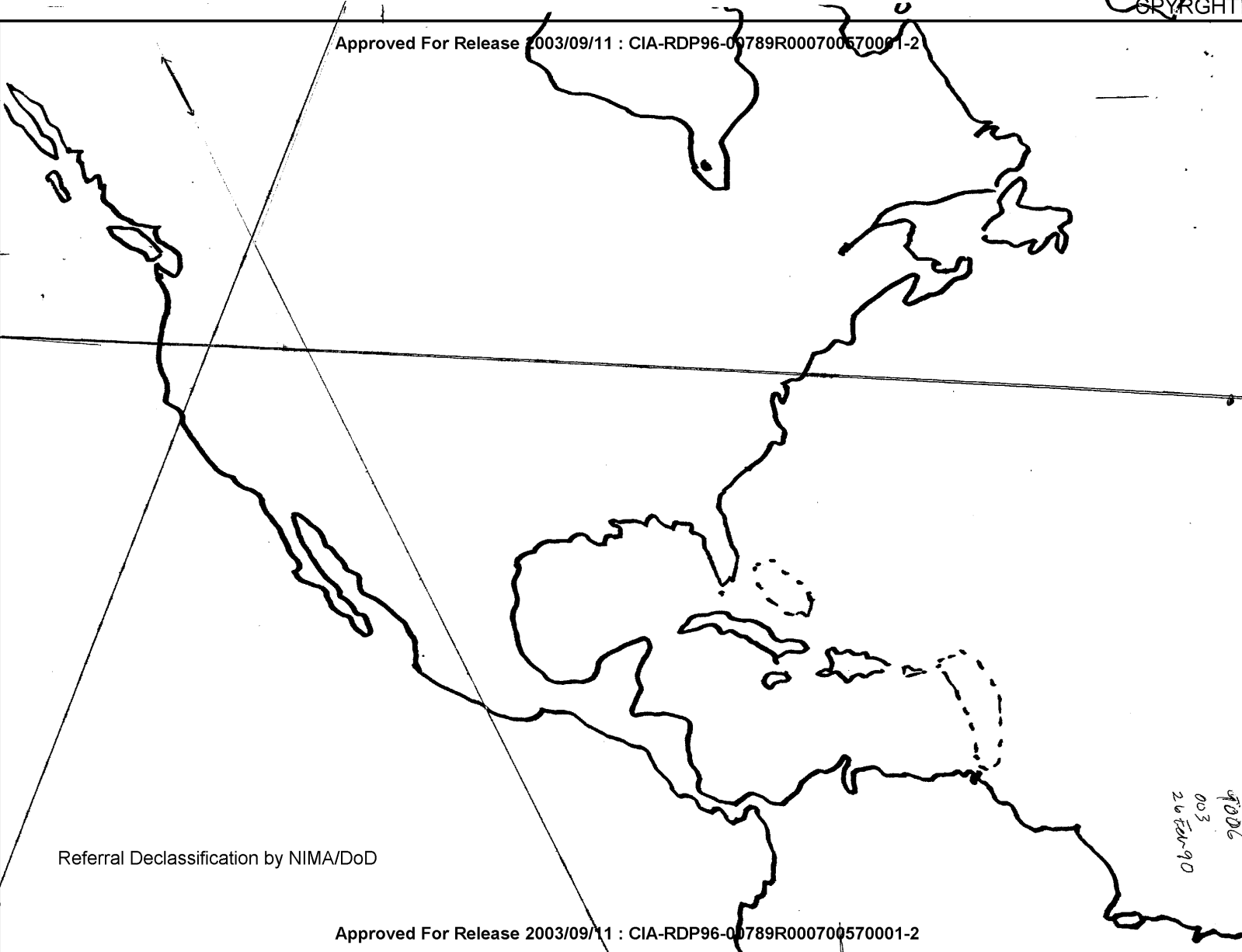
~~SECRET~~

37 20

Paul
26 Feb 90
F. Webb/MSD
S. A. / D. W. S. S.
6635-1145

COPYRIGHT

Approved For Release 2003/09/11 : CIA-RDP96-00789R000700570001-2

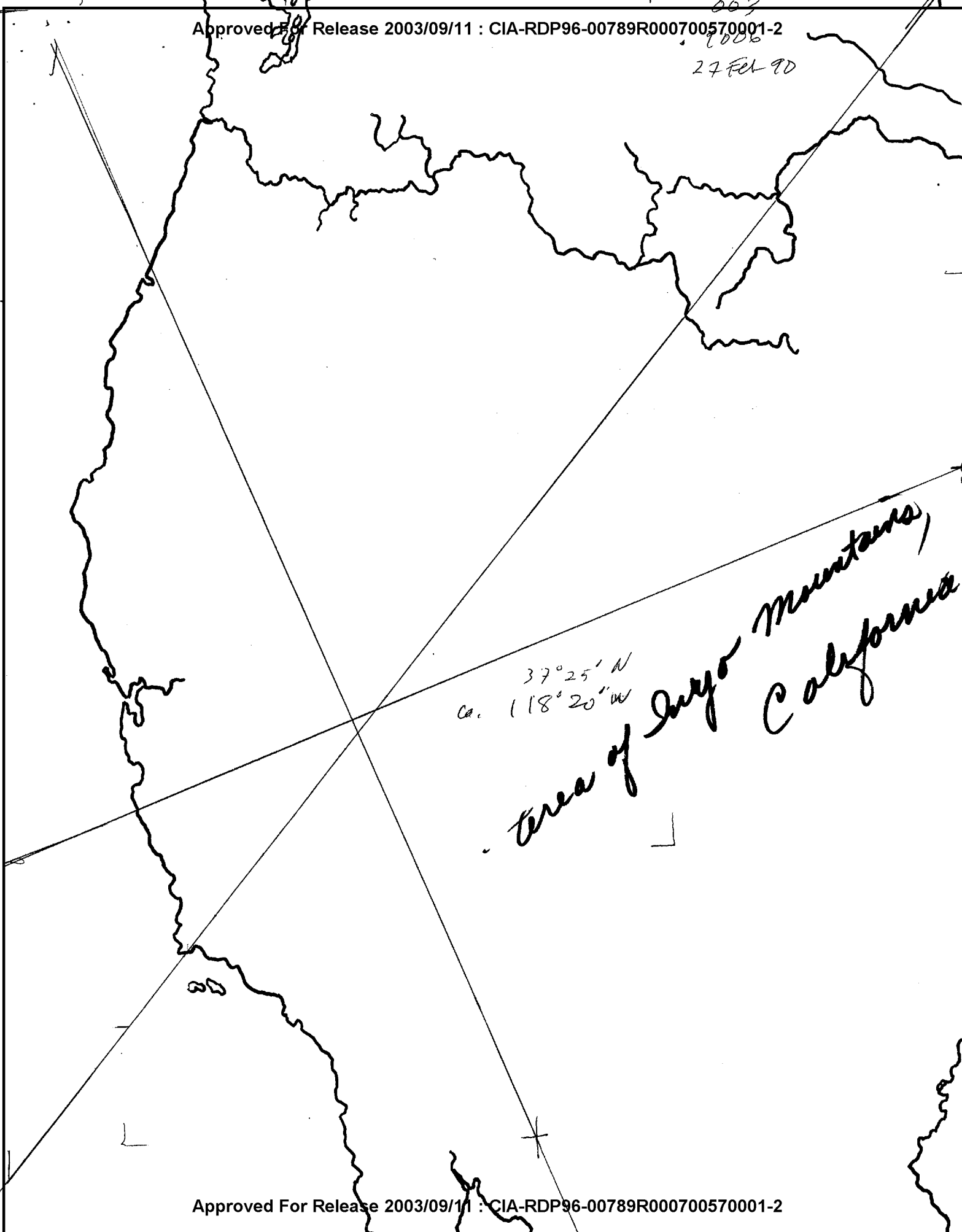


Referral Declassification by NIMA/DoD

Approved For Release 2003/09/11 : CIA-RDP96-00789R000700570001-2

1006
003
26 Feb 90

003
2006
27 Feb 90



37° 25' N
Ca. 118° 20' W

Area of Inyo Mountains,
California

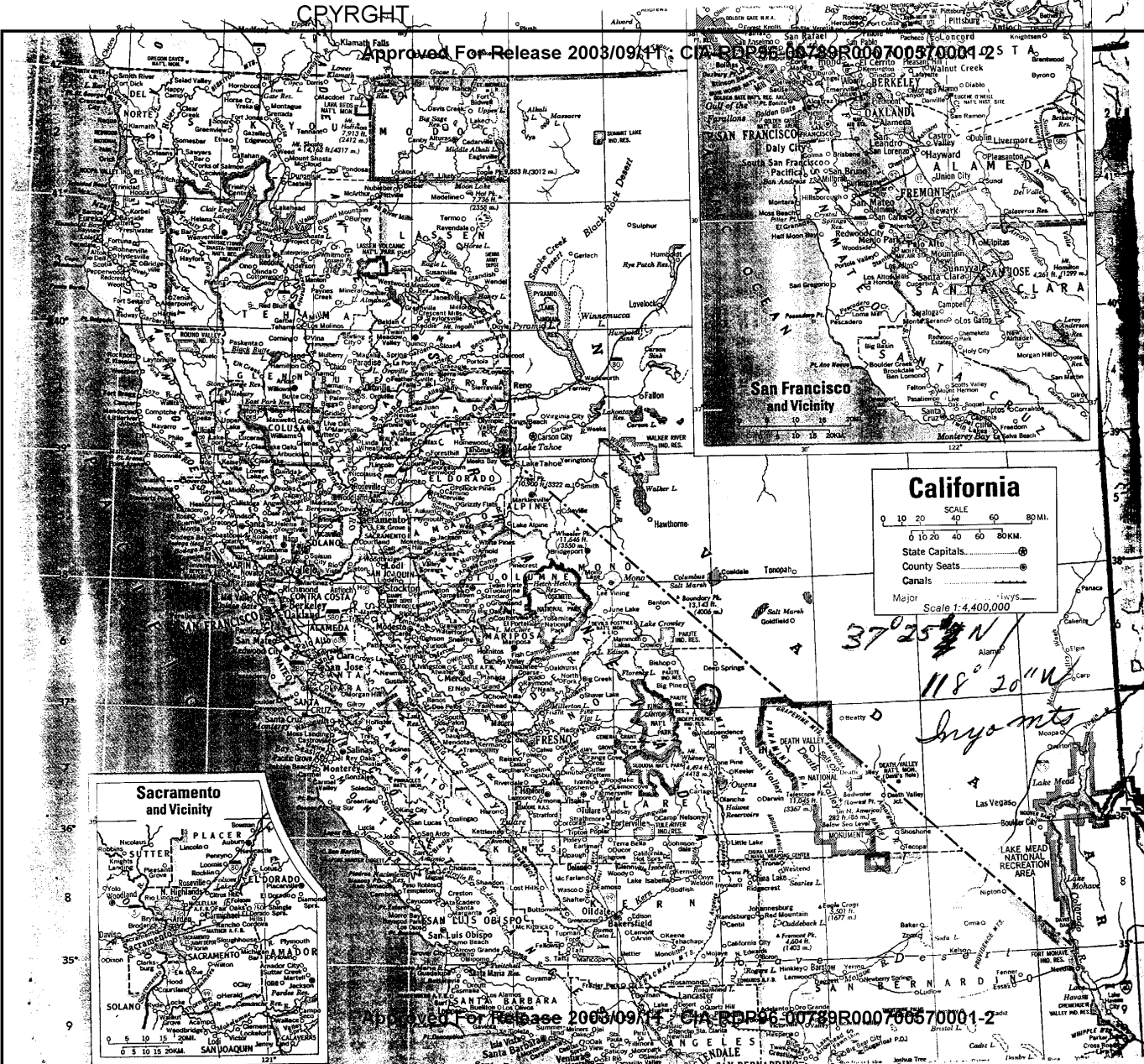
23 Feb 96

9006

957440 / 195347

CPYRHT

Approved For Release 2003/09/11 : CIA-RDP86-00789R000700570004-2



California

0 10 20 40 60 80 MI.

0 10 20 40 60 80 KM.

State Capitals: ●

County Seats: ○

Canals: —

Major Invs. —

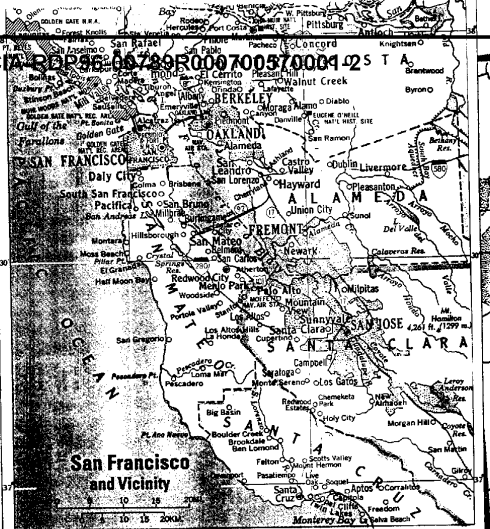
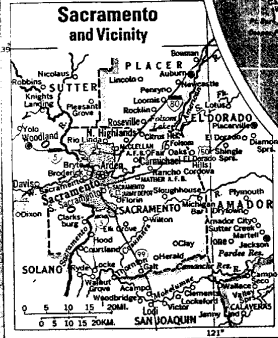
Scale 1:4,400,000

37° 25' N

118° 20' W

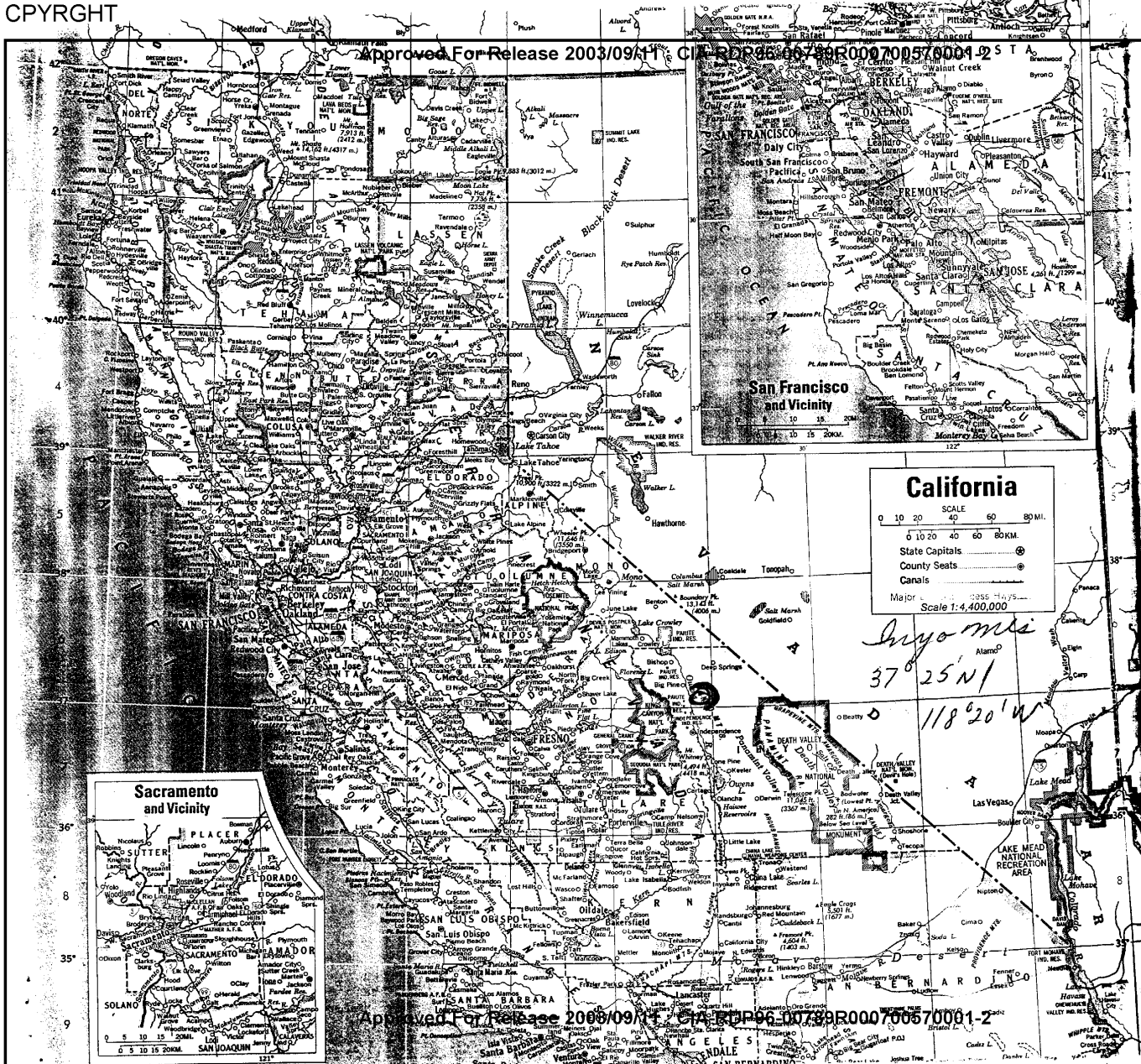
Inyo mts

Alameda	1,097	F5
Alameda	19,314	E5
Alameda	149,963	D4
Alameda	20,710	C4
Alameda	12,791	C6
Alameda	856,380	D6
Alameda	18,217	B2
Alameda	85,812	E7
Alameda	514,229	E5
Alameda	21,350	C4
Alameda	108,514	B3
Alameda	92,110	K10
Alameda	17,895	H7
Alameda	403,089	G8
Alameda	73,738	G8
Alameda	36,366	C4
Alameda	21,661	E3
Alameda	7,477,503	F6
Alameda	22,592	C5
Alameda	11,108	E6
Alameda	66,738	E6
Alameda	134,558	E6
Alameda	8,610	E2
Alameda	8,577	F5
Alameda	290,444	D7
Alameda	99,198	D5
Alameda	51,645	E4
Alameda	1,932,709	H10
Alameda	117,247	E4
Alameda	17,340	E4
Alameda	653,193	J10
Alameda	783,381	D5
Alameda	25,005	D7
Alameda	895,016	J9
Alameda	1,861,846	J10
Alameda	678,974	J2
Alameda	347,342	D6
Alameda	155,435	E8
Alameda	587,329	E8
Alameda	298,694	E9
Alameda	1,295,071	D6
Alameda	188,141	C6
Alameda	115,715	E4
Alameda	3,073	C3
Alameda	99,732	D2
Alameda	235,203	D5
Alameda	299,581	C5
Alameda	265,900	D4
Alameda	52,245	C3
Alameda	35,888	C3
Alameda	11,858	B3
Alameda	245,738	E7
Alameda	33,928	F5
Alameda	529,174	F9
Alameda	113,374	D5



CPYRGT

Approved For Release 2003/09/11 : CIA-RDP96-00789R000700570004-2



Alamo	1,087	F5
Amador	19,314	E5
Battle	143,851	D4
Colusa	20,710	E5
Colusa	12,791	C4
Contra Costa	656,380	D6
Del Norte	18,217	E2
El Dorado	85,812	E7
Fresno	514,229	E5
Glenn	21,350	C4
Humboldt	108,514	C4
Inyo	52,110	K10
Inyo	17,895	H7
Kern	403,089	G8
Kings	73,738	G8
Lake	36,366	C4
Lassen	21,561	G9
Los Angeles	7,477,503	C3
Madera	63,116	E6
Mariposa	222,592	E6
Mariposa	11,108	E6
Mariposa	66,738	E6
Mendocino	134,558	E6
Merced	8,610	E2
Monterey	8,577	F5
Monterey	250,444	D7
Napa	99,199	E5
Nevada	91,645	E4
Orange	1,932,709	H10
Pacer	117,247	E4
Pacer	117,247	E4
Pumas	17,340	H10
Riverside	663,089	D5
Sacramento	783,381	D5
San Benito	25,005	D7
San Bernardino	895,016	J9
San Diego	1,861,946	J10
San Francisco (city county)	678,974	J2
San Joaquin	347,342	D6
San Luis Obispo	155,435	E8
San Mateo	587,329	E3
Santa Barbara	298,694	E9
Santa Clara	1,295,071	D6
Santa Cruz	188,141	C6
Shasta	115,715	C3
Shasta	107,3	C3
Siskiyou	39,732	C2
Siskiyou	235,203	D5
Siskiyou	299,581	D6
Siskiyou	205,900	D4
Sutter	52,245	D4
Tulare	38,888	B3
Tulare	11,858	B3
Tulare	245,738	F5
Tulare	33,928	F5
Yuba	529,174	F9
Yuba	113,374	D5

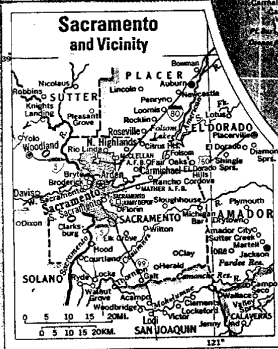
California

SCALE
0 10 20 40 60 80 MI.
0 10 20 40 60 80 KM.

State Capitals ●
County Seats ○
Cantals ○

Major 0255 10.75
Scale 1:4,400,000

Inyo mls
37° 25' N
118° 20' W



Approved For Release 2003/09/11 : CIA-RDP96-00789R000700570001-2