

26 APR 90

SECRET/NOFORN/STD

PROJECT SUN STREAK

WARNING NOTICE: INTELLIGENCE SOURCES AND METHODS INVOLVED

PROJECT NUMBER:	9015	SESSION NUMBER:	1
DATE OF SESSION:	900409	DATE OF REPORT:	900409
START:	0830	END:	0930
METHODOLOGY:	SOLO	VIEWER IDENTIFIER:	025

SG1A

1. (S/NF/STD) MISSION: Target is the probable narcotics mother-ship known by call sign [redacted] last known to be located south of Haiti at 12 06' N 73 07' W at 0800-1100 on 5 April 1990. It is believed to be heading to rendezvous with U/I associates to engage in a surface transfer and/or unload provisions. Provide the following information concerning the vessel:

- a. Identify (name and description) the mothership.
- b. Is mothership carrying contraband?
- c. If so, where on-board?
- d. Determine the date, time and location of the contraband transfer/off-loading point.
- e. Identify (name and description) associated vessel (s).
- f. What is the route and speed of advance of the mothership from the last known location?

2. (S/NF/STD) VIEWER TASKING: Encrypted coordinates, all background information listed in MISSION above, the list of questions outlined in MISSION above, a map of the area of interest, and grids representing top and side views of a notional vessel.

3. (S/NF/STD) COMMENTS: No physical inclemencies.

4. (S/NF/STD) EVALUATION:

5. (S/NF/STD) SEARCH EVALUATION: 1
PM: 095

HANDLE VIA SKEET CHANNELS ONLY

SECRET/NOFORN/STD

Referral Review by NIMA/DoD

CLASSIFIED BY: HQDA
DECLASSIFY: OADR

S E C R E T STIPPLED NOFORN

SPECIAL ACCESS REQUIRED

REPORT OF REQUESTED INFORMATION

Requestor Task #	<u>JT 4-0006-90</u>
ACSI Task #	<u>9015</u>

Source #	<u>025</u>
Rcvd. by Source	<u>04/09/90</u>
Returned to P.O.	<u> / / </u>

ESSENTIAL ELEMENTS OF INFORMATION REQUESTED IN ORDER OF PRIORITY

SG1A

1. Identify (name and description) the probable narcotics smuggling mothership known by call sign

RESPONSE: _____

2. Is the vessel carrying contraband?

RESPONSE: Yes, cocaine.

3. If so, where on the vessel is it located?

RESPONSE: At ES near the water line.

4. Identify (name and description) any associated vessel or vessels.

RESPONSE: _____

PROJECT OFFICER'S COMMENTS _____

S E C R E T STIPPLED NOFORN

SPECIAL ACCESS REQUIRED

Handle Via SECRET Channels Only

S E C R E T STIPPLED NOFORN
SPECIAL ACCESS REQUIRED

REPORT OF REQUESTED INFORMATION

0830-0430 hrs EST

Requestor Task #	<u>JT4-0006-90</u>
ACSI Task #	<u>9015</u>

Source #	<u>025</u>
Rev'd. by Source	<u>04/09/90</u>
Returned to P.O.	<u>___/___/___</u>

ESSENTIAL ELEMENTS OF INFORMATION REQUESTED IN ORDER OF PRIORITY *Continued*:

5. What is the route and speed of advance of the mothership (last known location was 12 06'N / 73 07' W between 0800-1100 hours on 5 apr 90)?

RESPONSE: The vessel initially went in a Southwestern direction and then circled around Haiti to its current location of 21°N-73°W.

6. Give the date and location of the transfer/off-loading point.

RESPONSE: The vessel is headed for the Caicos Islands to 22°N-68°W.

7. _____

RESPONSE: A transfer is involved to a little ship at this location in a matter of days.

4. _____

RESPONSE: _____

PROJECT OFFICER'S COMMENTS _____

S E C R E T STIPPLED NOFORN
SPECIAL ACCESS REQUIRED

Transmitted 9 Apr 90

SECRET

9015
900904
B: 30-9:30
V: 025
S: 01
WRV SOLO

SUMMARY OF INFORMATION

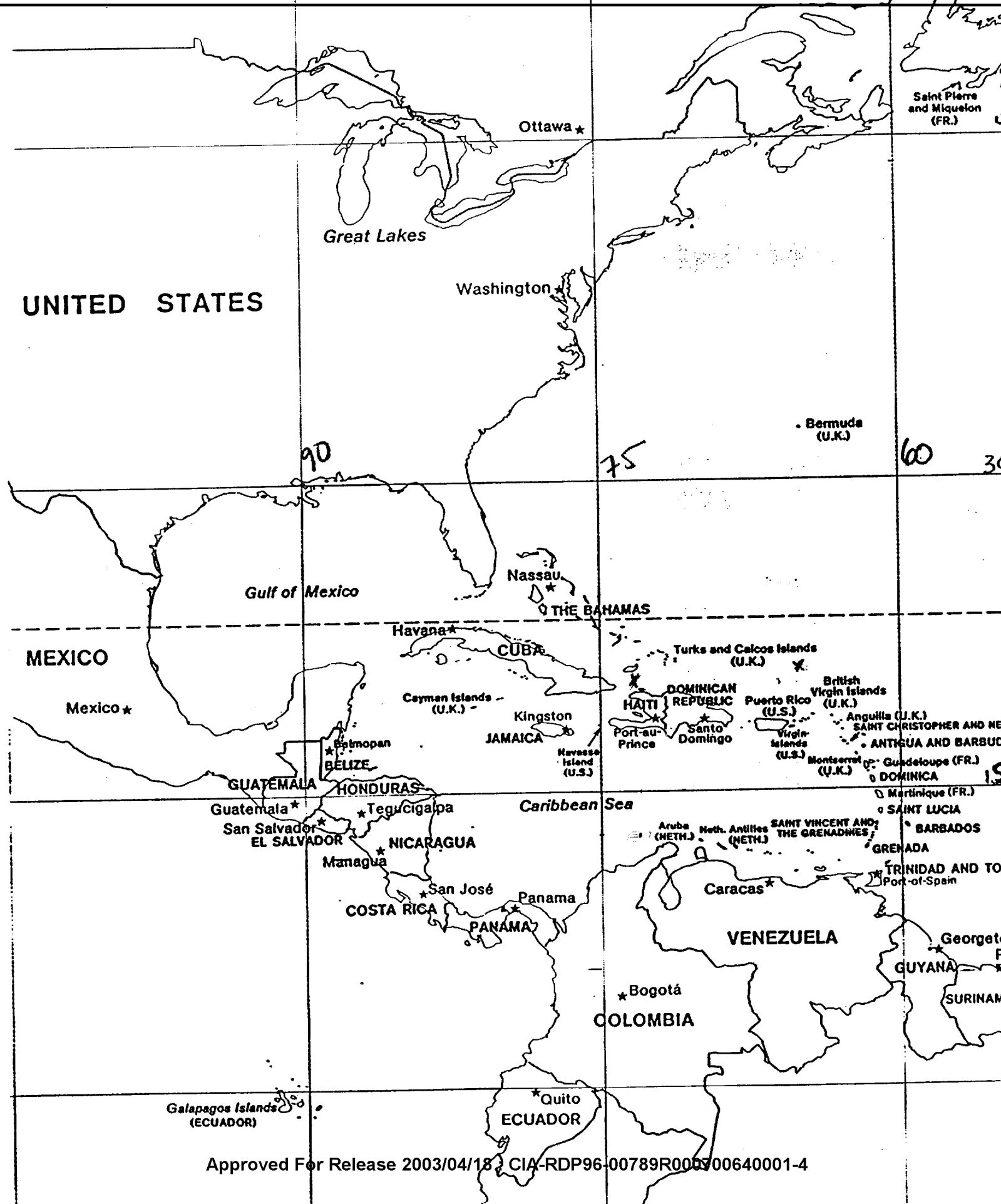
The vessel initially went in a southwestern direction and then circled around Haiti to its current location of 21°N - 73°W. It is moving fast, carrying cocaine, and is headed for the Caicos Islands to 22°N - 68°W. A transfer is involved to a little ship at this location in a matter of days. The drugs are aboard the main vessel at E5 near the water line.

SG1A

HANDLE VIA STIPPLE CHANNELS ONLY

SECRET/NOFORN

CLASSIFIED BY: HQDA (DAMI-PO)
DECLASSIFY ON: OADR



A

B

C

D

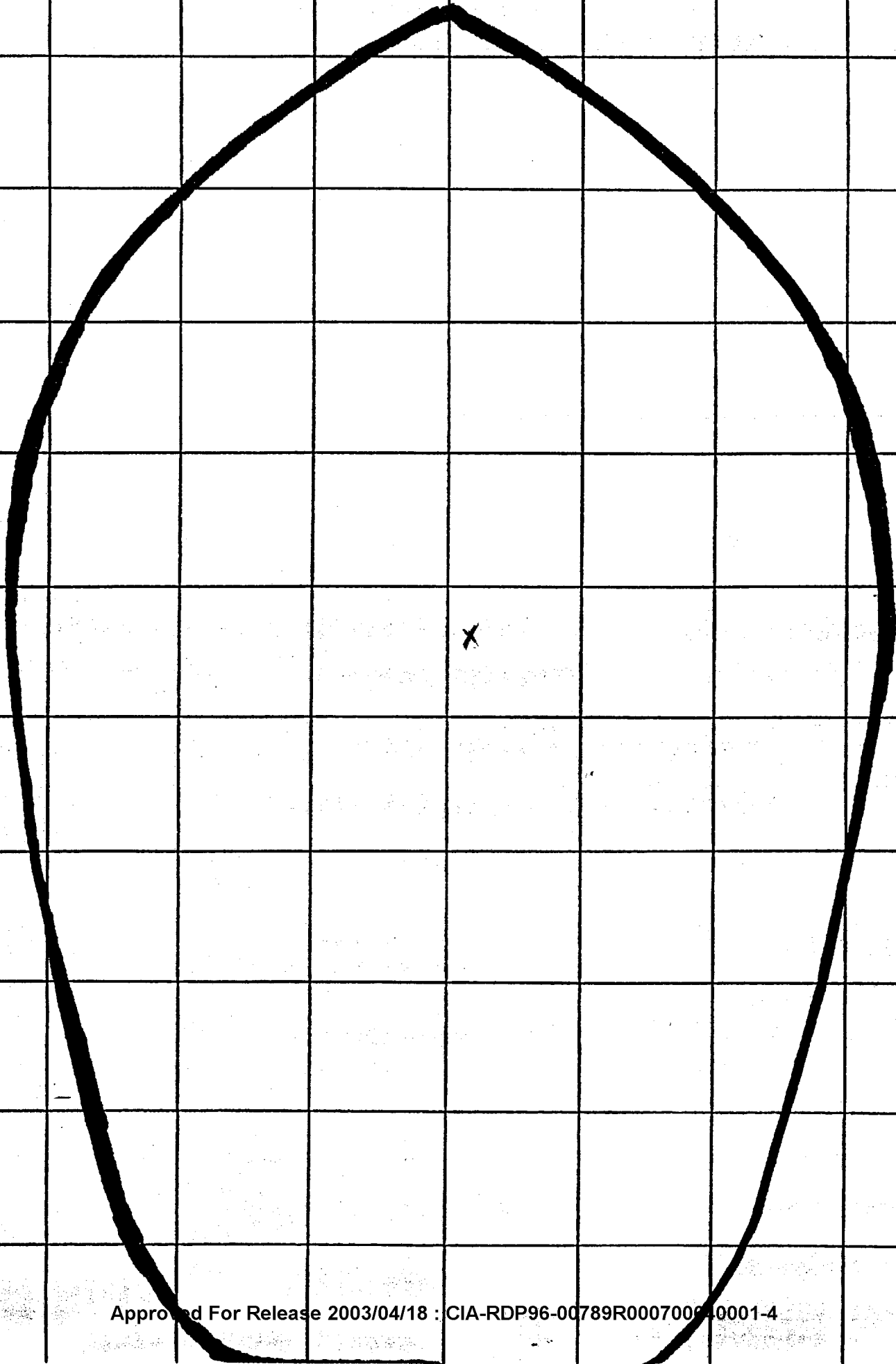
E

F

G

H

Approved For Release 2003/04/18 : CIA-RDP96-00789R000700640001-4



Approved For Release 2003/04/18 : CIA-RDP96-00789R000700640001-4

1

2

3

4

5

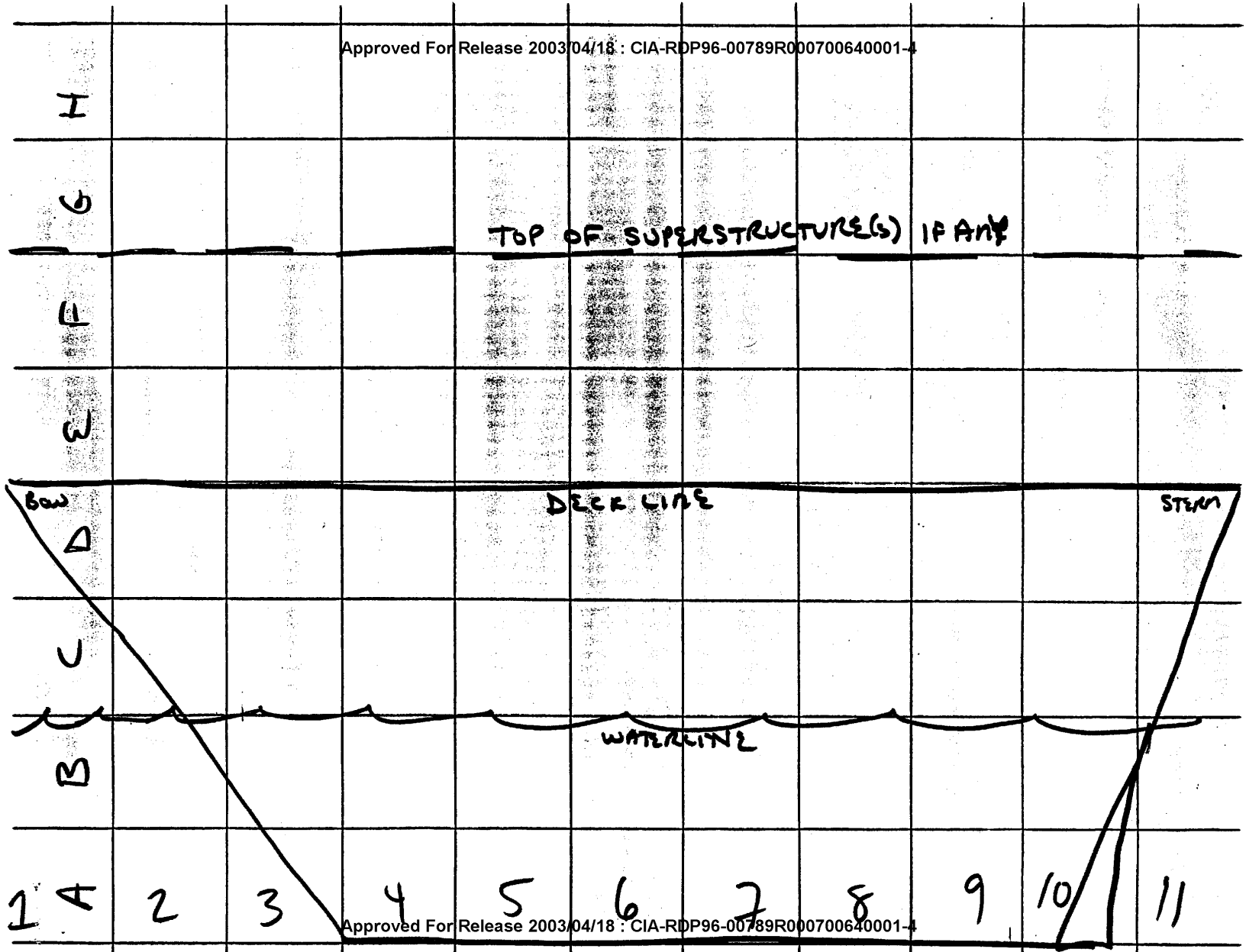
6

7

8

9

10



H

G

F

E

Bow

D

C

B

DECK LINE

STEM

WATERLINE

TOP OF SUPERSTRUCTURE(S) IF ANY

1 A

2

3

4

5

6

7

8

9

10

11

SECRET/STD

WORKING PAPER

9 APR 90

TASKER FOR O2S

1. PROJECT: 9015.

2. ENCRYPTED COORDINATES: 832163/843918.

3. BACKGROUND: Target is a probable narcotics smuggling mothership with the call sign Between 0800-1100 hours on 5 April 1990, it was believed to be located in an area south of Haiti, at geographical coordinates 12 06' N 73 07' W. It is believed to be heading to rendezvous with U/I associates to engage in a surface transfer and/or unload provisions.

4. REQUIREMENTS:

- a. Determine the route and speed of advance of the mother-ship from its ~~last~~ known location; *What is current location?*
- b. Determine the location of contraband on board, if any.
- c. Determine the date, time and location of the transfer/ off-loading point.
- d. Provide the name (or phonetics) and a description of the mother ship.
- e. Identify (description and name/phonetics) of any associated vessel or vessels.

HANDLE VIA SKEET CHANNELS ONLY

SECRET/STD

SG1A