

SECRET/NOFORN

PROJECT SUN STREAK

WARNING NOTICE: INTELLIGENCE SOURCES AND METHODS INVOLVED

PROJECT NUMBER: 9006                      SESSION NUMBER: 01  
DATE OF SESSION: 26 FEB 90              DATE OF REPORT: 26 FEB 90  
START: 1315                                  END: 1340  
METHODOLOGY: SOLO                         VIEWER IDENTIFIER: 095

SG1A

1. (S/STD) MISSIONS: Determine the current location of the vessel identified as the [REDACTED] Determine where the target vessel will unload contraband in the form of drugs.

SG1A

2. (S/STD) VIEWER TASKING: Determine the current location the vessel [REDACTED] suspected of carrying contraband in the form of illegal drugs. Determine where it will unload the illegal drugs.

[REDACTED]

SG1A

3. (S/STD) COMMENTS: No inclemencies noted. S Summary of Information is attached to this report.

4. (S/STD) EVALUATION:

5. (S/STD) SEARCH EVALUATION:

51 136

HANDLE VIA STIPPLE CHANNELS ONLY

SECRET/NOFORN

CLASSIFIED BY: HQDA (DAMI-PO)  
DECLASSIFY ON: OADR

SECRET / STD

WORKING PAPER

F: 9006  
V: 095  
D: 900226  
T: 1315-1340  
S: 01

SUMMARY OF INFORMATION

Target ship is currently (900226 1330EST) located out at sea of the coast of Canada at 51 deg North 130 deg West. The contraband will enter the US in San Diego, CA.

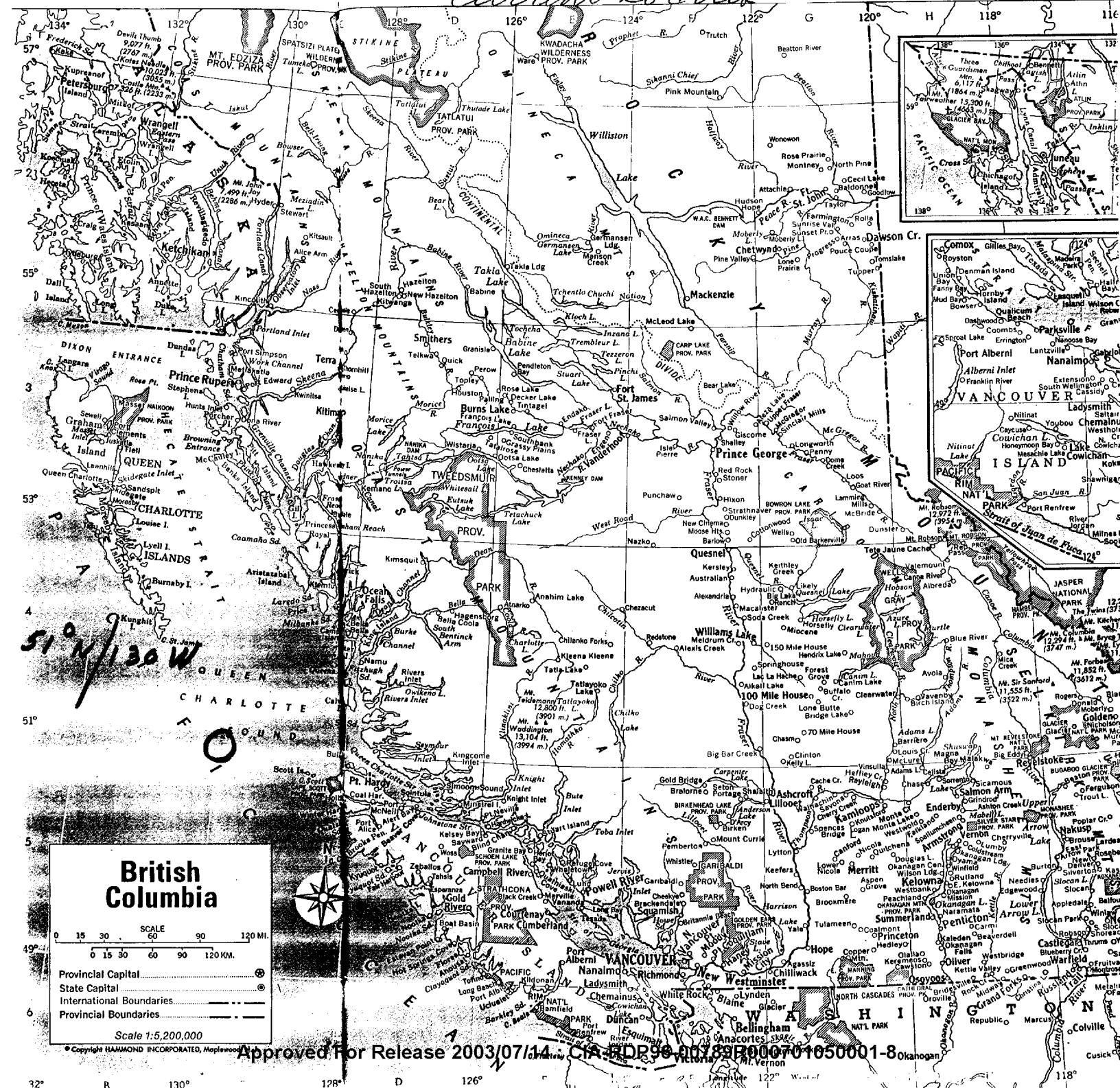
HANDLE VIA STIPPLE CHANNELS ONLY

SECRET / STD

Chilkoot (pass)	J 1	Forbes (mt.)	M 4	Jervis (inlet)	E 5	Malaspina (str.)	J 2	Omineca (mts.)	E 2	Saint James (cape)	B 4
Chuchi (lake)	E 2	Fort Nelson (riv.)	M 2	John Jay (mt.)	B 2	Manning Prov. Park	G 5	Omineca (riv.)	E 2	Salmon (riv.)	F 3
Churchill (peak)	L 2	François (lake)	D 3	Johnstone (str.)	D 5	Masset (inlet)	A 3	Ootsa (lake)	D 3	Salmon Arm (inlet)	J 2
Chuyquout (sound)	D 5	Fraser (lake)	D 3	Kahle (riv.)	A 1	McGarra (riv.)	G 6	Pacific Rim Nat'l Park	J 3	Sas Juan (rv.)	J 5
Clearwater (lake)	G 4	Fraser (riv.)	F 4	Kechika (riv.)	L 2	Mezlanin (lake)	C 2	Parsnip (riv.)	F 3	Scott (cape)	C 5
Clearwater (riv.)	S 4	Fraser Reach (chan.)	F 3	Kenney (dam)	E 3	Milbanke (sound)	C 4	Peace (riv.)	G 2	Scott (isls.)	C 5
Coast (mts.)	D 3	Gallano (isl.)	K 3	Kettle (riv.)	H 5	Moberly (lake)	F 2	Pend Oreille (riv.)	J 6	Seechell (inlet)	J 2
Columbia (lake)	K 5	Gardner (canal)	C 3	Kicking Horse (pass)	J 4	Monashee (mts.)	H 4	Petit (riv.)	M 2	Seechell (pen.)	J 2
Columbia (mt.)	J 4	Garibaldi Prov. Park	F 5	King (isl.)	E 4	Moresby (isl.)	B 4	Pinchi (lake)	E 3	Selkirk (mts.)	J 4
Columbia (riv.)	H 4	Gaibaldi (str.)	F 3	Klinaklini (riv.)	D 4	Morice (lake)	D 3	Pine (riv.)	G 2	Seymour (inlet)	D 4
Coak (cape)	C 5	Gil (isl.)	E 2	Kloch (lake)	E 5	Mount Assiniboine Prov. Park	K 5	Sheslay (riv.)	J 2	Shuswap (lake)	H 4
Cowichan (lake)	J 3	Glacier Nat'l Park	J 4	Knight (inlet)	E 5	Mount Edziza Prov. Park and Rec. Area	B 1	Sikanni Chief (riv.)	F 1	Silver Star Prov. Park	H 5
Crowstest (pass)	K 5	Golden Ears Prov. Park	L 2	Knox (cape)	A 3	Mount Revelstoke Nat'l Park	H 4	Sir Sandford (mt.)	H 4	Sir Sandford (mt.)	H 4
Cypress Prov. Park	K 3	Gordon (riv.)	H 3	Kokanee Glacier Prov. Park	J 5	Mount Robson Prov. Park	H 3	Skagit (riv.)	G 6	Skeena (mts.)	C 2
Dean (chan.)	D 4	Graham (riv.)	H 3	Koozanusa (lake)	K 6	Muncho Lake Prov. Park	L 2	Skeena (riv.)	C 2	Skidgate (inlet)	B 3
Dean (riv.)	D 4	Graham (riv.)	H 3	Kootenay (lake)	J 5	Murray (riv.)	G 3	Skeena (riv.)	C 2	Smith (sound)	J 5
Dease (lake)	K 2	Graham Reach (chan.)	C 3	Kootenay Nat'l Park	K 5	Murphy (riv.)	H 4	Skidgate (inlet)	B 3	South Bentinck Arm (inlet)	C 4
Dease (riv.)	K 2	Grenville (chan.)	C 3	Kotcho (lake)	M 2	Murtle (lake)	H 4	Slocan (lake)	J 5	Slave (lake)	L 3
Devils Thumb (mt.)	A 1	Halfway (riv.)	F 2	Kotcho (riv.)	M 2	Muskwa (riv.)	M 2	Smith (sound)	J 5	Stephens (str.)	B 3
Dixon Entrance (chan.)	A 3	Hamber Prov. Park	H 4	Kunghit (isl.)	B 4	Nanika (dam)	D 3	South Bentinck Arm (inlet)	C 4	Stikine (riv.)	B 1
Douglas (chan.)	C 3	Harrison (lake)	M 2	Kyuquout (sound)	D 5	Nass (riv.)	C 2	Stikine (riv.)	B 1	Stoneman Mountain Prov. Park	L 2
Duncan (riv.)	J 5	Hawkesbury (isl.)	C 3	Langara (isl.)	A 3	Nation (riv.)	F 2	Stoneman Mountain Prov. Park	L 2		
Dundas (isl.)	B 3	Hazelton (mts.)	C 3	Laredo (sound)	C 4	Nechako (riv.)	E 3				
Elk Lake Prov. Park	K 5	Hecate (str.)	C 3	Liard (riv.)	L 2	Nitinai (lake)	H 3				
Etsuk (lake)	D 3	Hobson (lake)	H 4	Lilooet (riv.)	F 5	Nootka (isl.)	D 5				
Fairweather (mt.)	H 1	Horseshoe (lake)	G 4								

HIGHEST POINT  
(4,663 m.)  
SETTLED IN 18  
ADMITTED TO CO  
PROVINCIAL FO

Approved For Release 2003/07/14 : CIA-RDP96-00789R000701050001-8



*current location*

*51°N / 130°W*

**British Columbia**

SCALE 1:5,200,000

0 15 30 60 90 120 MI.

0 15 30 60 90 120 KM.

Provincial Capital: Victoria

State Capital: Victoria

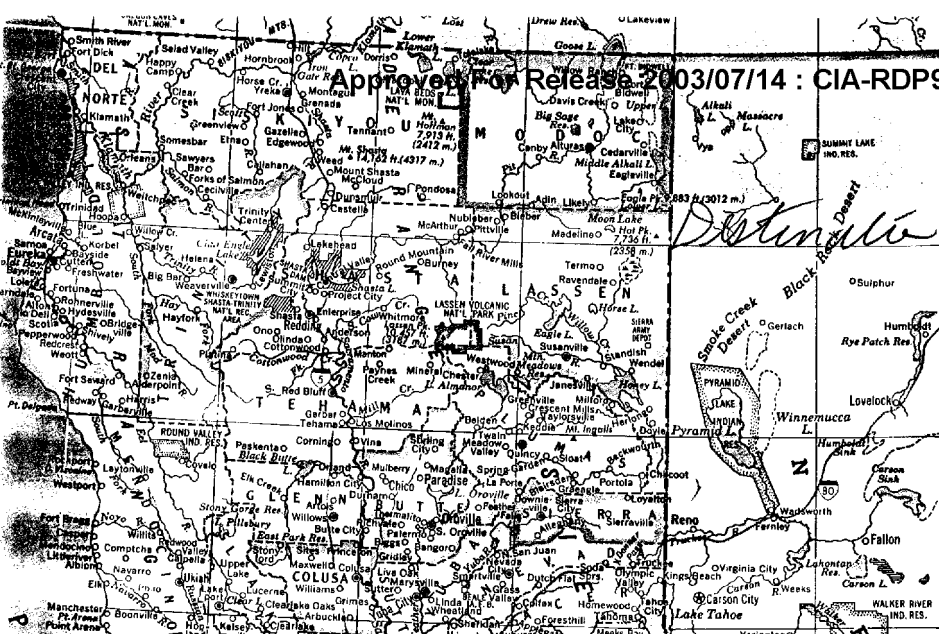
International Boundaries: ---

Provincial Boundaries: - - -

Scale 1:5,200,000

Copyright HAMMOND INCORPORATED, Maplewood, N.J.

Approved For Release 2003/07/14 : CIA-RDP96-00789R000701050001-8



**California**

SCALE 0 10 20 40 60 80 MI.

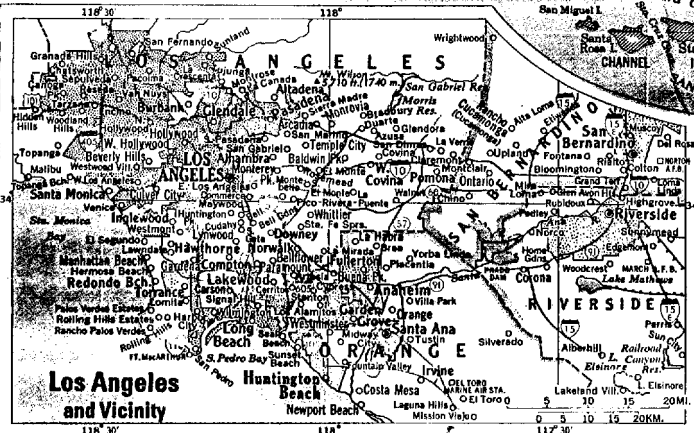
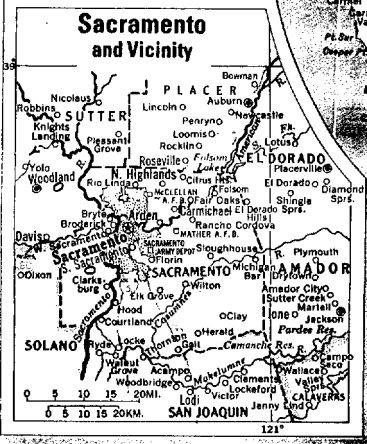
0 10 20 40 60 80 KM

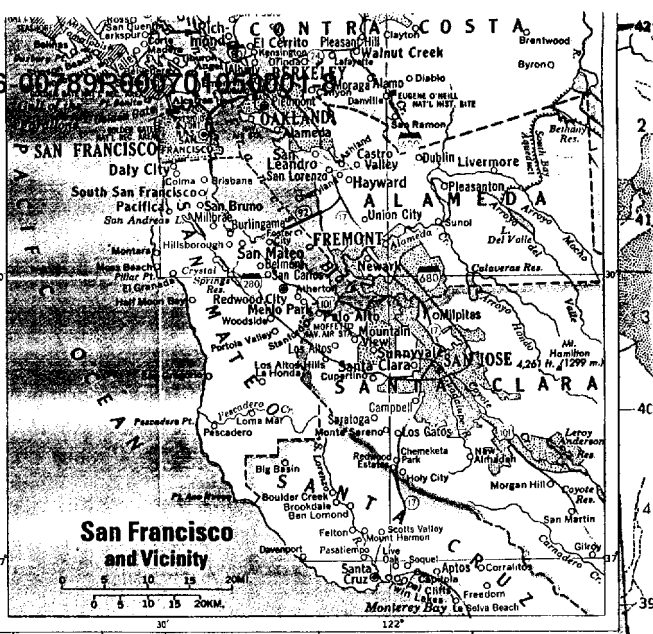
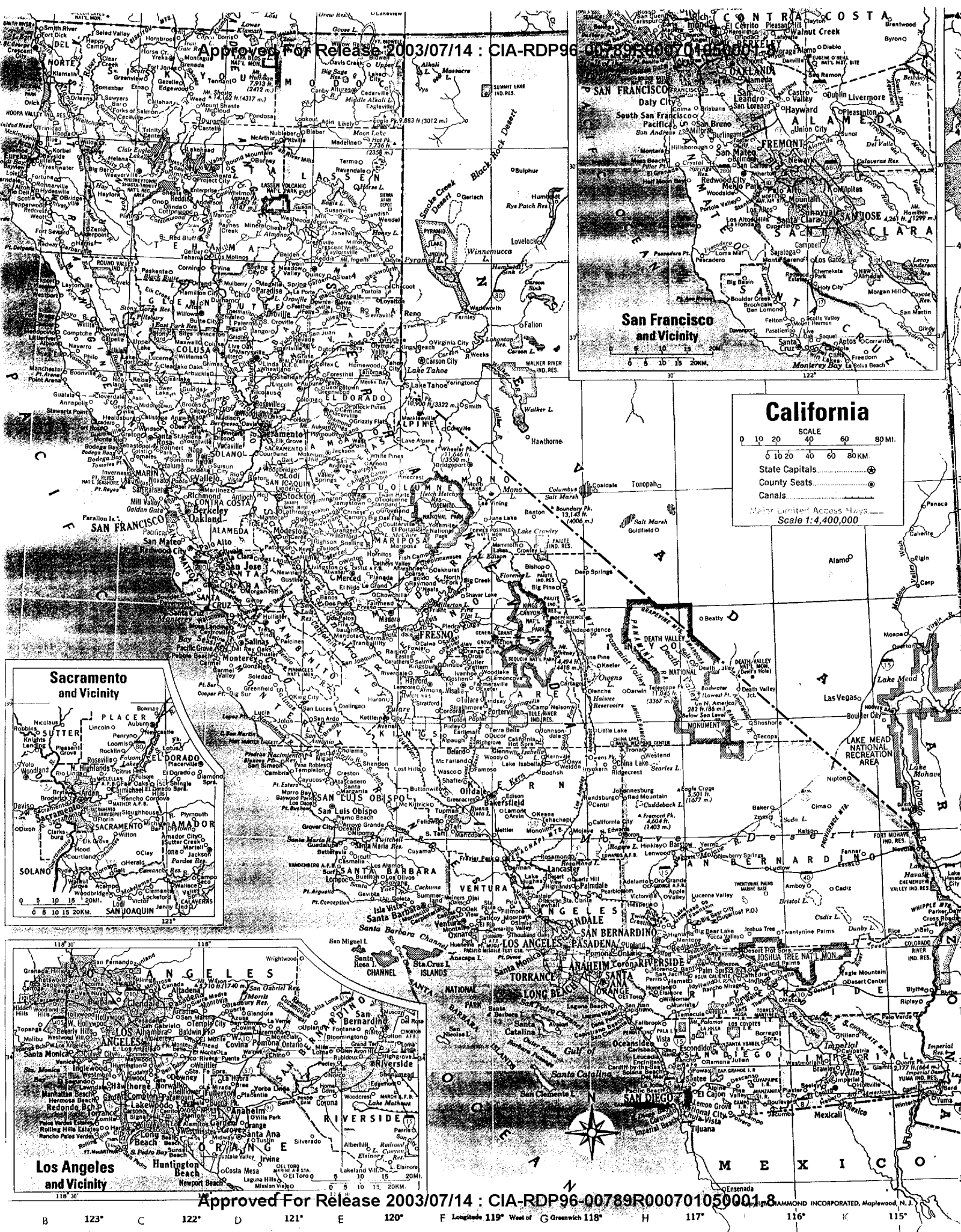
State Capitals.....⊕

County Seats.....⊙

Canals.....—

Scale 1:4,400,000





**California**

SCALE 0 10 20 40 60 80 MI.

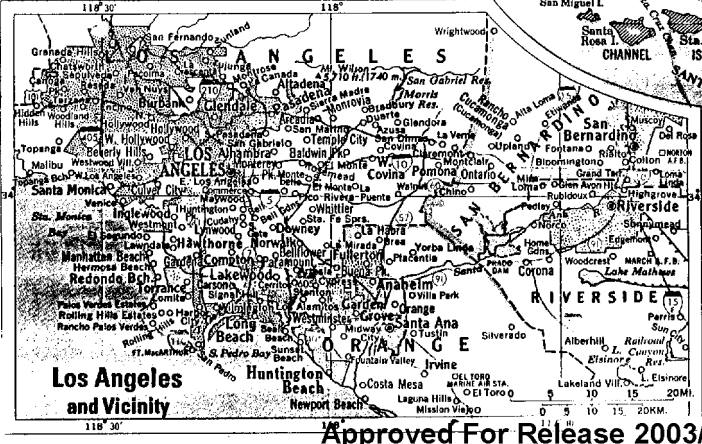
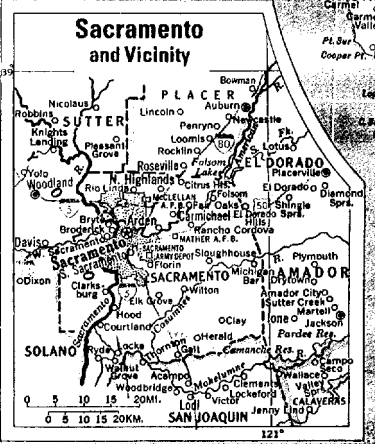
0 10 20 40 60 80 KM.

State Capitals ..... ⊕

County Seats ..... ⊙

Water Limited Access Harbors

Scale 1:4,400,000

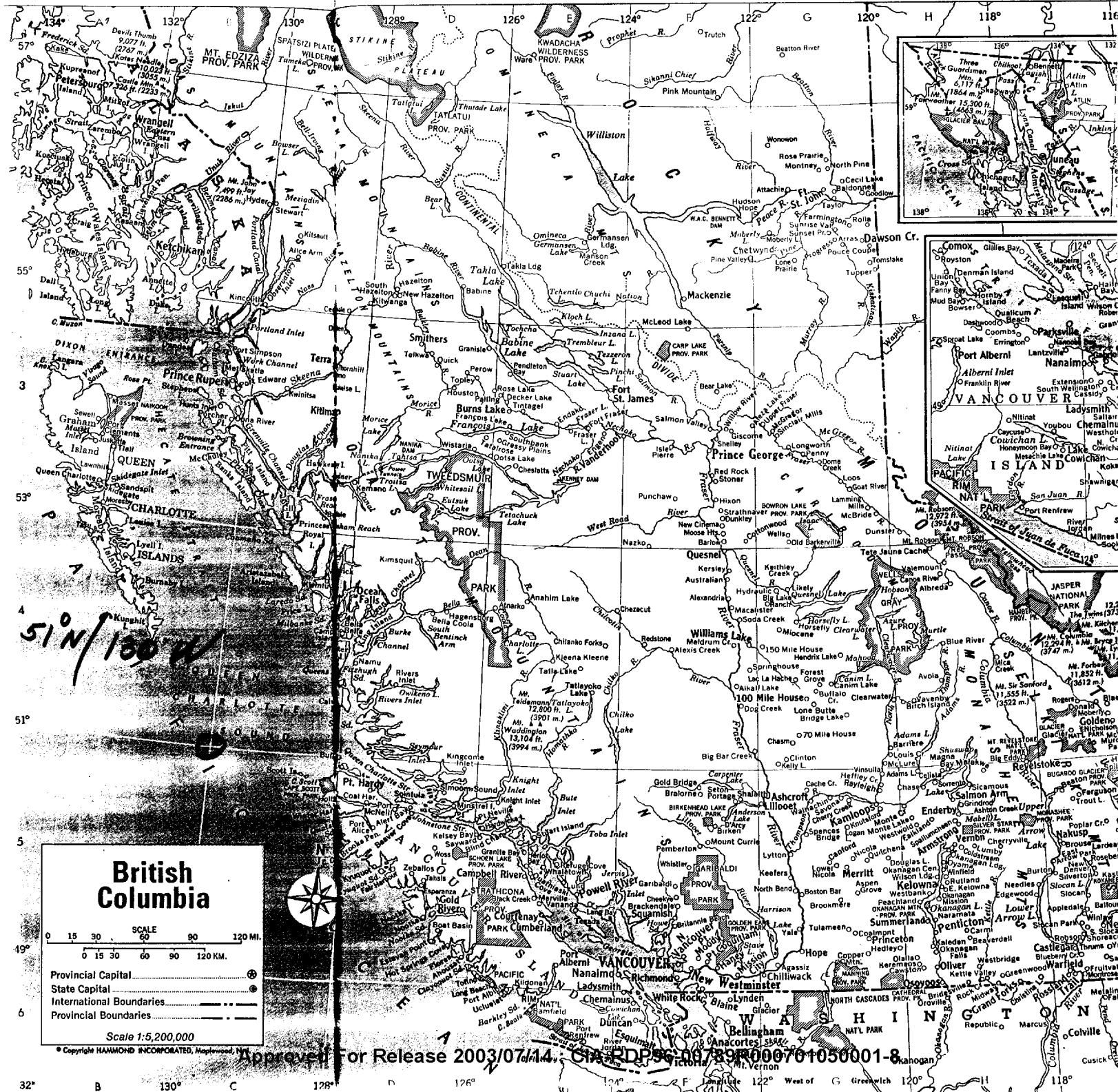




Chilkoot (pass)	J 1	Forbes (mt.)	M 2	Jervis (inlet)	E 5	Malaspina (str.)	J 2	Omineca (mts.)	E 2	Saint James (cape)	B 4
Huchli (lake)	E 2	Fort Nelson (riv.)	J 4	John Jay (mt.)	B 5	Manning Prov. Park	A 5	Omineca (riv.)	E 2	Salmon (riv.)	F 3
Churchill (peak)	L 2	Fraser (lake)	M 2	Johnstone (str.)	D 2	Masset (inlet)	G 5	Ootsa (lake)	D 3	Salmon Arm (inlet)	J 2
Jayouquot (sound)	D 5	Fraser (lake)	D 3	Katse Neede (mt.)	A 1	McGregor (riv.)	G 5	Pacific Rim Nat'l Park	E 5	Shannon Lake Prov. Park	J 5
Jeanwater (lake)	G 4	Fraser (lake)	F 4	Kechika (riv.)	E 2	Mezliadin (lake)	C 2	Parsnip (riv.)	F 3	Scott (cape)	C 5
Jeanwater (riv.)	G 4	Fraser (riv.)	C 3	Kenney (dam)	L 3	Milbanke (sound)	C 4	Peace (riv.)	G 2	Scott (isls.)	C 5
Joat (mts.)	J 4	Gailano (isl.)	K 3	Kettle (riv.)	H 5	Moberly (riv.)	F 2	Pend Oreille (riv.)	J 6	Seechelt (inlet)	J 2
Columbia (lake)	K 5	Gardner (canal)	C 3	King (riv.)	J 4	Morashee (mts.)	H 4	Pettit (riv.)	M 2	Seechelt (pen.)	J 2
Columbia (riv.)	H 4	Garibaldi Prov. Park	F 5	King (isl.)	D 4	Moresby (isl.)	B 4	Pinchi (lake)	E 3	Selikur (mts.)	J 4
Cook (cape)	J 3	Georgia (str.)	F 5	Klinakiini (riv.)	E 4	Morice (lake)	D 3	Pine (riv.)	G 2	Seymour (inlet)	D 4
Cowhagen (lake)	C 3	Germansen (lake)	E 2	Kloch (lake)	E 2	Morice (riv.)	D 3	Pitt (isl.)	C 3	Sheslay (riv.)	J 2
Downest (pass)	K 5	Gil (isl.)	C 3	Knight (inlet)	E 5	Mount Assiniboine Prov. Park	K 5	Pitt (lake)	L 2	Shuswap (lake)	H 4
Ypress Prov. Park	K 3	Golden Ears Prov. Park	J 4	Knox (cape)	A 3	Mount Edziza Prov. Park and		Porcher (isl.)	B 3	Sikanni Chief (riv.)	F 1
Dean (chan.)	D 4	Gordon (riv.)	L 2	Kokanee Glacier Prov. Park	J 5	Rec. Area	B 1	Portland (canal)	B 2	Silver Star Prov. Park	H 5
Dean (riv.)	D 4	Graham (isl.)	H 3	Kooenusa (lake)	K 6	Mount Revelstoke Nat'l Park	H 4	Portland (inlet)	C 3	Sir Sandford (mt.)	H 4
Dease (lake)	K 2	Graham Reach (chan.)	C 3	Koolenay (lake)	J 5	Mount Robson Prov. Park	H 3	Price (riv.)	C 4	Skagit (riv.)	G 6
Dease (riv.)	A 1	Grenville (chan.)	C 3	Koolenay (riv.)	K 5	Muncho Lake Prov. Park	L 2	Princess Royal (isl.)	C 3	Skeena (mts.)	C 2
Devils Thumb (mt.)	A 2	Halfway (riv.)	F 2	Koolenay Nat'l Park	J 4	Murray (riv.)	G 3	Principle (chan.)	C 3	Skeena (riv.)	C 3
Evion Entrance (chan.)	A 3	Hamber Prov. Park	H 4	Kotcho (lake)	M 2	Murtle (lake)	H 4	Prophet (riv.)	M 2	Skidegate (inlet)	B 3
Evoglas (chan.)	C 3	Harrison (lake)	F 2	Kotcho (riv.)	M 2	Muskwa (riv.)	M 2	Purcell (mts.)	J 5	Slocan (lake)	J 5
Uncan (riv.)	J 5	Hawkesbury (isl.)	M 2	Kunghit (isl.)	B 4	Nanika (dam)	D 3	Quatsino (sound)	C 5	Smith (sound)	C 4
Undas (isl.)	B 3	Hazelton (mts.)	C 3	Kyuquot (sound)	D 5	Nass (riv.)	C 2	Queen Charlotte (isls.)	B 3	South Bentinck Arm (inlet)	D 4
Ik (riv.)	K 5	Hecate (str.)	B 3	Langara (isl.)	A 3	Nation (riv.)	F 2	Queen Charlotte (sound)	C 4	Stave (lake)	L 3
Ik Lakes Prov. Park	K 5	Hobson (lake)	H 4	Laredo (sound)	C 4	Nechako (riv.)	E 3	Queen Charlotte (slr.)	D 5	Stephens (isl.)	B 3
Isutuk (lake)	D 3	Homathko (riv.)	E 4	Liard (riv.)	L 2	Nilinat (lake)	H 3	Queens (sound)	C 4	Stikine (riv.)	B 1
Isreweather (mt.)	H 1	Horsefly (lake)	G 4	Lillooet (riv.)	F 5	Nootka (isl.)	D 5	Quesnel (lake)	G 4	Stone Mountain Prov. Park	L 2

Approved For Release 2003/07/14 : CIA-RDP96-06789R000701050001-8

HIGHEST POINT  
(4,663 m.)  
SETTLED IN 180  
ADMITTED TO CO  
PROVINCIAL FLOV



**British Columbia**

SCALE 1:5,200,000

0 15 30 60 90 120 MI.  
0 15 30 60 90 120 KM.

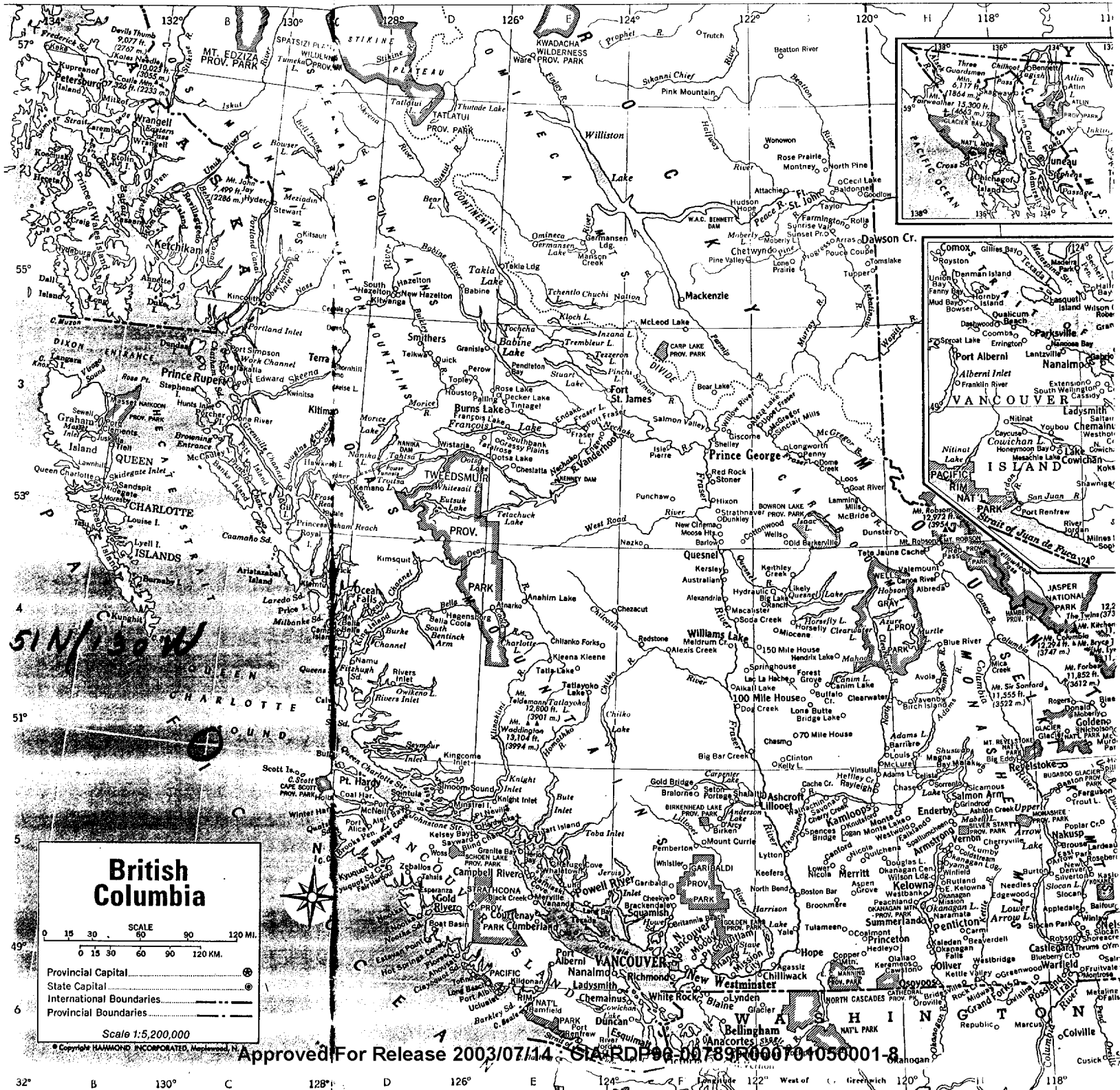
Provincial Capital: Victoria  
State Capital: Victoria  
International Boundaries: Dashed line  
Provincial Boundaries: Solid line

Scale 1:5,200,000

© Copyright HAMMOND INCORPORATED, Mapwood, N.Y.

Approved For Release 2003/07/14 : CIA-RDP96-06789R000701050001-8

Chilkoot (pass)	J 1	Forbes (mt.)	M 2	Jervis (inlet)	E 5	Malaspina (str.)	J 2	Omineca (mts.)	E 2	Saint James (cape)	B 4	HIGHEST POINT	
Chuchli (lake)	E 2	Fort Nelson (riv.)	J 4	John Jay (mt.)	D 5	Manning Prov. Park	G 5	Omineca (riv.)	E 2	Salmon (riv.)	F 3	(4,663 m.)	
Churchill (peak)	L 2	François (lake)	M 2	Johnstone (str.)	B 2	Masset (inlet)	A 3	Ootsa (lake)	D 3	Salmon Arm (inlet)	J 2	SETTLED IN 18	
Chayquoit (sound)	G 4	Fraser (lake)	D 3	Katka (riv.)	A 1	McGregor (riv.)	G 3	Pacific Film Nat'l Park	G 3	Schenck Lake Prov. Park	E 5	ADMITTED TO CC	
Clearwater (lake)	D 5	Fraser (riv.)	F 4	Kechika (riv.)	L 2	Mazlinan (lake)	C 2	Parsnip (riv.)	F 3	Scott (cape)	C 5	PROVINCIAL FLO.	
Coast (mts.)	D 3	Fraser Reach (chan.)	C 3	Kenney (dam)	E 3	Milbanke (sound)	C 4	Peace (riv.)	G 2	Scott (isls.)	C 5		
Columbia (lake)	K 5	Galliano (is.)	C 3	Kettle (riv.)	H 5	Moberly (riv.)	F 2	Pend Oreille (riv.)	J 6	Seechell (inlet)	J 2		
Columbia (mt.)	J 4	Garibaldi Prov. Park	C 3	Kicking Horse (pass)	J 4	Monashee (mts.)	H 4	Petitot (riv.)	M 2	Sechik (pen.)	J 2		
Columbia (riv.)	H 4	Georgia (str.)	F 5	King (is.)	D 4	Moresby (is.)	B 4	Pinchi (lake)	E 3	Selkirk (mts.)	J 4		
Cook (cape)	C 5	Germansen (lake)	J 3	Kinakinli (riv.)	E 4	Moresby (lake)	D 3	Pine (riv.)	G 2	Sheslay (inlet)	D 4		
Cowichan (lake)	J 3	Gil (is.)	E 2	Kloch (lake)	E 2	Morice (riv.)	D 3	Pitt (is.)	C 3	Sheslay (riv.)	J 2		
Crownest (pass)	K 5	Glacier Nat'l Park	C 3	Knight (inlet)	E 5	Mount Assiniboine Prov. Park	K 5	Pitt (lake)	L 2	Shuswap (lake)	H 4		
Cypress Prov. Park	K 3	Golden Ears Prov. Park	J 4	Knox (cape)	A 3	Mount Edizva Prov. Park and		Porcher (is.)	B 3	Sikanni Chief (riv.)	F 1		
Dean (chan.)	D 4	Gordon (riv.)	L 2	Kokanee Glacier Prov. Park	J 5	Rec. Area	B 1	Portland (canal)	B 2	Silver Star Prov. Park	H 5		
Dean (riv.)	D 4	Graham (is.)	H 3	Kooconasa (lake)	K 6	Mount Revelstoke Nat'l Park	H 4	Portland (inlet)	C 3	Sir Sandford (mt.)	H 4		
Dease (lake)	K 2	Graham Reach (chan.)	H 4	Koolenay (lake)	J 5	Mount Robson Prov. Park	H 3	Price (is.)	C 4	Skagit (riv.)	G 6		
Dease (riv.)	K 2	Grenville (chan.)	C 3	Koolenay (riv.)	K 5	Muncho Lake Prov. Park	L 2	Princess Royal (is.)	C 3	Skeena (mts.)	C 2		
Devils Thumb (mt.)	A 1	Halfway (riv.)	C 3	Koolenay Nat'l Park	J 4	Murray (riv.)	G 3	Principe (chan.)	C 3	Skeena (riv.)	C 3		
Dixon Entrance (chan.)	A 3	Hamber Prov. Park	F 2	Kotcho (lake)	M 2	Murtle (lake)	H 4	Prophet (riv.)	M 2	Skidegate (inlet)	B 3		
Douglass (chan.)	C 3	Harrison (lake)	H 4	Kotcho (riv.)	M 2	Muskwa (riv.)	M 2	Purcell (mts.)	J 5	Slocan (lake)	B 5		
Duncan (riv.)	J 5	Hawkesbury (is.)	M 2	Kunghit (is.)	B 4	Nanika (dam)	D 3	Quatsino (sound)	C 5	Smith (sound)	C 4		
Edwards (is.)	B 3	Hazelton (mts.)	C 3	Kyquoot (sound)	D 5	Nass (riv.)	C 2	Queen Charlotte (isls.)	B 3	South Bentinck Arm (inlet)	D 4		
Elk (riv.)	K 5	Hecate (str.)	C 2	Langara (is.)	A 3	Nation (riv.)	F 2	Queen Charlotte (sound)	C 4	Stave (lake)	L 3		
Elk Lakes Prov. Park	K 5	Hobson (lake)	H 4	Laredo (sound)	C 4	Nechako (riv.)	E 3	Queen Charlotte (str.)	D 5	Stephens (is.)	B 3		
Elutsuk (lake)	D 3	Homathko (riv.)	H 4	Liard (riv.)	L 2	Nilinat (lake)	H 3	Queens (sound)	C 4	Stikine (riv.)	B 1		
Elweather (mt.)	H 1	Horseshy (lake)	G 4	Lillooet (riv.)	F 5	Nootka (is.)	D 5	Quesnel (lake)	G 4	Stone Mountain Prov. Park	L 2		
										Strathcona Prov. Park			
										Stuart (lake)			
										Sustut (riv.)			
										Tagish (lake)			
										Tahsa (lake)			
										Takla (lake)			
										Taku (riv.)			
										Talluto (lake)			
										Tallayoko (lake)			
										Tachenito (lake)			
										Teslin (lake)			
										Tetchuck (lake)			
										Texada (is.)			
										Tezzeron (lake)			
										Thompson (riv.)			



**British Columbia**

SCALE 1:5,200,000

0 15 30 60 90 120 MI.

0 15 30 60 90 120 KM.

Provincial Capital.....

State Capital.....

International Boundaries.....

Provincial Boundaries.....

Scale 1:5,200,000

© Copyright HAMMOND INCORPORATED, Maplewood, N.J.

Approved For Release 2003/07/14 : CIA-RDP96-00789R000701050001-8