

SECRET/STIPPLED/NOFORN
SPECIAL ACCESS REQUIRED

PROJECT SUN STREAK

WARNING NOTICE: INTELLIGENCE SOURCES AND METHODS INVOLVED

PROJECT NUMBER: 9039 SESSION NUMBER: 01
DATE OF SESSION: 27 JUN 90 DATE OF REPORT: 2 JUL 90
START: 1400 END:
METHODOLOGY: SOLO VIEWER IDENTIFIER: 025

1. (S/STD) MISSIONS: Determine the current location of a target vessel identified as And, determine if the target vessel is carrying contraband in the form of illegal drugs. SG1A
2. (S/STD) VIEWER TASKING: Reply to requirements reflected in Para 1, above.
3. (S/STD) COMMENTS: No inclemencies noted. A Summary of Information is attached to this report.
4. (S/STD) EVALUATION:
5. (S/STD) SEARCH EVALUATION:

HANDLE VIA SKEET CHANNELS ONLY

SECRET/STIPPLED/NOFORN

CLASSIFIED BY: DCSINT (PO)
DECLASSIFY ON: OADR

27 1460 June 90

SECRET STIPPLED NOFORN
SPECIAL ACCESS REQUIRED
REPORT OF REQUESTED INFORMATION

Requestor Task # JT-4-0036-90

Source # 025

DCSINT Task # 9039

Rcvd. by Source 6/27/90

Returned to PD 1/190

SESSION DATE/TIME: _____

ESSENTIAL ELEMENTS OF INFORMATION REQUESTED IN ORDER OF PRIORITY:

1. Determine the current location of the target vessel

SG1A

RESPONSE: 24°N-72°W

SG1A

2. Determine if the is presently carrying contraband in the form of illegal drugs.

RESPONSE: Yes

3. If so, list any salient data which would assist in the search for the contraband.

RESPONSE: Can be found in the vicinity of boxes and chewing gum

COMMENTS: Full session transcripts and reports are kept on file locally.

SECRET STIPPLED NOFORN
SPECIAL ACCESS REQUIRED
Handle Via SKEET Channels Only

SG1A

Approved For Release 2003/09/03 : CIA-RDP96-00789R000800140002-7

Approved For Release 2003/09/03 : CIA-RDP96-00789R000800140002-7

S E C R E T NOFORN STIPPLED
SPECIAL ACCESS REQUIRED

PROJECT SUMMARY: PROJECT # 9039

OPERATION: KW-36 (On-site)

TASK: (26 JUN 90) Determine the current location of the vessel

REPLY: Three locations were provided.

ACTION: None.

EVAL: Unable to correlate.

SG1A

S E C R E T NOFORN STIPPLED
SPECIAL ACCESS REQUIRED
HANDLE VIA SKEET CHANNELS ONLY

P: 900036
D: 900626
START: 1250
METHOD: SOLO

S:01
RD: 900626
END: 1355
O: 00F

- SG1A
1. MISSION: TARGET IS THE 60 FOOT PLEASURE CRAFT KNOWN AS THE SG1A
 DETERMINE IT'S CURRENT LOCATION. DETERMINE WHETHER THE
VESSEL IS CARRYING NARCOTICS.
 2. TASKING: MISSION STATEMENT ABOVE.
 3. COMMENTS: 00F CONFIRMED OPS DATA THAT "THERE ARE STORAGE AREAS
OR COMPARTMENTS ON EACH SIDE OF THE VESSEL...CONTRABAND WAS THERE
RECENTLY IN SEALED BOXES WITHIN THESE COMPARTMENTS." "IMPRESSION
THAT THESE ARE NOW FILLED WITH DARK, OILY, PUTRID, PETROL-SMELLING
LIQUID." (OPS DATA: CONTRABAND IN BILGE TANKS.). OOF REPORTED THAT
CONTRABAND IS NO LONGER ON BOARD. VESSEL MAY NOW BE CONTINUING
ON IN A "FAKE OUT RUN" OR "PLOY" NOW THAT IT HAS UNLOADED THE
CONTRABAND. F EXPERIENCED DIFFICULTY WITH THE SEARCH PORTION AND
HAS LOW CONFIDENCE IN THE RESULTS.
 4. EVALUATION:
 5. SEARCH EVALUATION:



F

JT4-0036-90

FILE NUMBER: 900036/062690

TARGET: VESSEL KNOWN AS

SG1A

EEI:

1. WHAT IS THE CURRENT LOCATION OF THE VESSEL?

16° 45' N 71° 55' W

2. IS THE TARGET VESSEL CARRYING NARCOTICS?


Not currently. Indications that narcotics were present ^{recently} but has transferred or released said narcotics at present time.

SG1A

3. Comments: This vessel has carried narcotics in the past, and recently. The contraband was w/i sealed, lidded boxes. These boxes are w/i large storage areas or compartments. These compartments are now filled with a dark, oily, putrid smelling liquid with a petrol smell. Vessel may now be on a "fake-out" run; that is, carrying things with the ~~per~~ perception that it is currently carrying. Impression is that vessel transferred contraband ~~to~~ to another vessel fairly recently.

F
26 Jun 90
JTF 4
Solo
1250

900036
062690



A - across curve
down, wavy down,
sharp angle up,
curve up, sharp
angle down,
angle up, curve
over; straight
down

- semi hand
maneuver

B - straight

2)

A - deep water
- rope
B - water

AE BK
feels like
the plug;
feet first into
green water

A - hand
- man's
B - water

ASC/S
catamaran

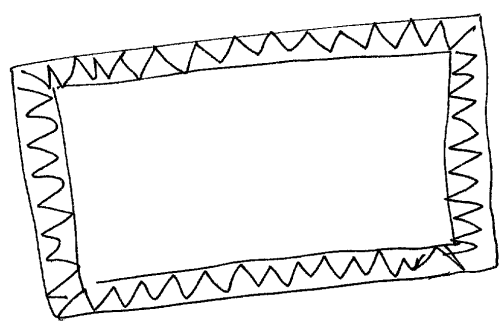
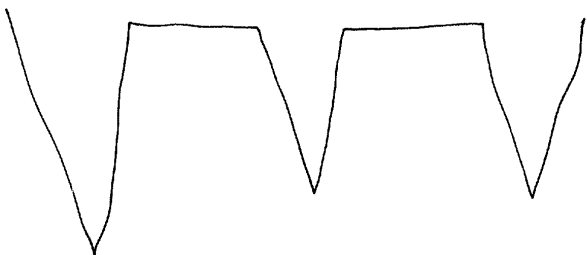
A - hollow
air
- ~~rich~~
B - air

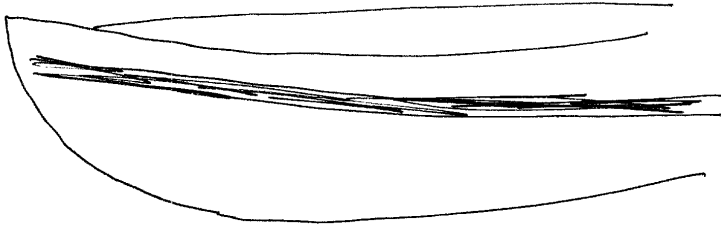
SZ
white
blue
slate (scr)
black
oval
round
round

ASC
Smoke stack

stale smell
dry smell
ripe taste
soft taste

3)
52
green
stripes
ribbed (su)
zig zag
woven
seals
smooth





Ac/s
Catamaran

5)

Ac/s

52 D

AI

EL

T

Z

Ac

round

black
shiny

pathways

straps
pumps

pops

railing

Black

legs
lumen

Ac/s BK
Wooden
Boards


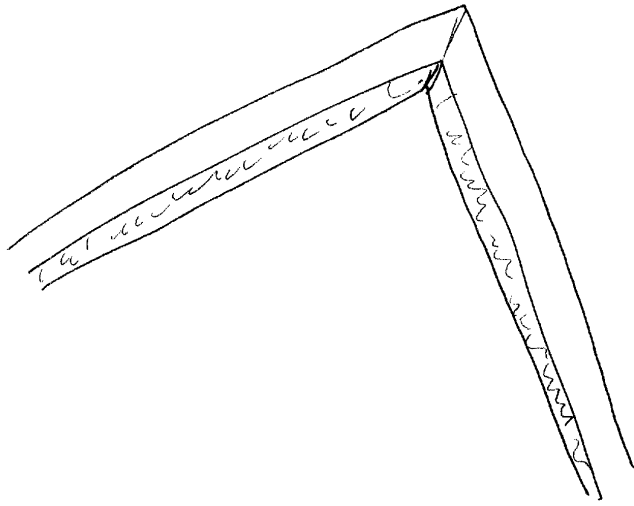
green

curves

[Inside vessel]

hallway
doors

pointed
sharp
sharp smell
stinging smell



52

AI EI 7 I Mc AOL/S

storage lockers
storage areas

54 1/2 There are storage areas & compartments
along the back side of the vessel.

dark

oily

AI BK
Makes me feel closed-in;
claustrophobic

[Cargo]

food
water
galley
benches
beds

pillow - like
objects

burial

rough
waves

AOL/S
Meyna
puzzles

52

54 1/2 This vessel is not allowing me to
break through. There's an invisible
barrier of sorts preventing my viewing.

13K
1318

[inside]
square
large

dark

fish
lid
box

Aoc/s
Bait trap

block
parallel

Aoc/s
Row of block
"gill-like"
structures

Movement
pattern

9)

52

AI

EL

T

I

Avc AALS

soft
crispy

liquid

[Smuggled
contraband?]

Yes

Avc
yes

[Take out run?]

dark
wet
oily
petro smell
putrid

square
empty

ET 1355

P: 900036
D: 900626
START: 1000
METHOD: SOLO

S:01
RD: 900626
END: 1030
O: 00C

SG1A

1. MISSION: TARGET IS THE 60 FOOT PLEASURE CRAFT KNOWN AS THE SG1A
 DETERMINE IT'S CURRENT LOCATION. DETERMINE WHETHER THE
VESSEL IS CARRYING NARCOTICS.

2. TASKING: MISSION STATEMENT ABOVE.

3. COMMENTS: 00C CONFIRMED OPS DATA THAT THE VESSEL IS A US VESSEL.

4. EVALUATION:

5. SEARCH EVALUATION:



JT4-0036-90

FILE NUMBER: 900036/062690

TARGET: VESSEL KNOWN AS

SG1A

EEL:

1. WHAT IS THE CURRENT LOCATION OF THE VESSEL?

VESSEL CAN BE LOCATED + INTERCEPTED AT $14^{\circ} 15' 00''$ N / $70^{\circ} 32' 30''$ W.

2. IS THE TARGET VESSEL CARRYING NARCOTICS?

YES. THE CONTRABAND WAS PICKED UP OFF THE NE COAST OF COLUMBIA AT 13° N 71° W.

3. ADDITIONAL INFORMATION:

THE VESSEL IS SAILING TOWARD PUERTO RICO

(C)

SG1A - The [redacted] can be located and intercepted at geographical coordinates 14° 15' 00" North and 70° 32' 30" West.

SG1A - The [redacted] is a U.S. vessel.

SG1A - The [redacted] is "Dirty" and the contraband may have been picked up off the coast of Columbia at geographical coordinates 13° N 71° W.

SG1A - The [redacted] is sailing to Puerto Rico.



JT4-0036-90

FILE NUMBER: 900036/062690

TARGET: VESSEL KNOWN AS

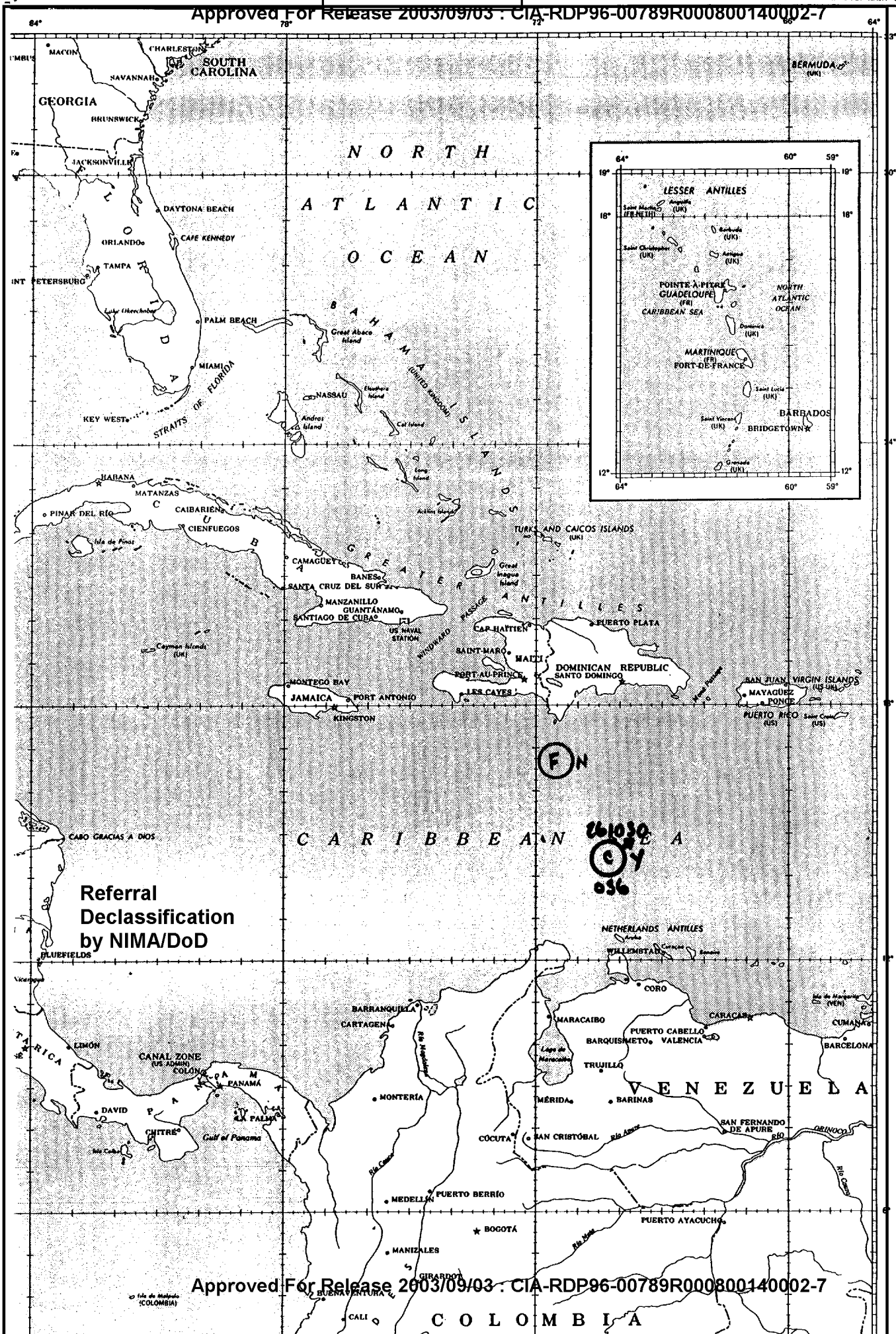
SG1A

EEI:

1. WHAT IS THE CURRENT LOCATION OF THE VESSEL?

2. IS THE TARGET VESSEL CARRYING NARCOTICS?

Approved For Release 2003/09/03 : CIA-RDP96-00789R000800140002-7



Referral
Declassification
by NIMA/DoD

Approved For Release 2003/09/03 : CIA-RDP96-00789R000800140002-7

C O L O M B I A



Feedback on JT4-0036-90 261345L Jun 90

SG1A

OOC: 261030L Jun 90

Location

The [redacted] is carrying contraband which was picked up off the NE coast of Colombia (13N 71W). It can be located and intercepted at 1415N 703230W. The vessel is sailing toward Puerto Rico. It is a US vessel.

DETAILS

ODF: The vessel is located at 1645N 7155W. It has carried contraband in the past but it is not currently carrying any. The contraband was located in sealed, lidded boxes within large storage compartments. These compartments are now filled with a dark, oily, putrid liquid with a petrol smell. Believe the [redacted] transferred its contraband to another vessel recently. There is the concept that the vessel is now carrying out a "fake out" run or deceptive ploy.

SG1A



Feedback on JT4-0036-90 261345L Jun 90

OOC: 261030L Jun 90

LOCATION

The [redacted] is carrying contraband which was picked up off the NE coast of Colombia (13N 71W). It can be located and intercepted at 1415N 703230W. The vessel is sailing toward Puerto Rico. It is a US vessel.

SG1A

DETAILS

COF: The vessel is located at 1645N 7155W. It has carried contraband in the past but it is not currently carrying any. The contraband was located in sealed, lidded boxes within large storage compartments. These compartments are now filled with a dark, oily, putrid liquid with a petrol smell. Believe the [redacted] transferred its contraband to another vessel recently. There is the concept that the vessel is now carrying out a "fake out" run or deceptive ploy.

SG1A

SG1I


NOTE: [redacted] STATED JTF4 ALSO BELIEVED THERE WAS NO CONTRABAND ON THIS VESSEL (26 June)



JT4-0036-90

FILE NUMBER: 900036/062890

TARGET: VESSEL KNOWN AS



SG1A

EEL:

1. WHAT IS THE CURRENT LOCATION OF THE VESSEL?

2. IS THE TARGET VESSEL CARRYING NARCOTICS?

025 - COAT 10% 271400L JUN 90

LOC 24°N 72°W, carrying
contraband in VIC. of boxes AND chewing
gum

052 - COAT 10% - 271340L JUN 90
Current LOC 1745N 6640W,
OF Southern Puerto Rico

Carrying CONTRABAND, COCAINE
... ..

Feedback on JT4-0036-90 261345L Jun 90

OOC: 261030L Jun 90

Location

The [] is carrying contraband which was picked up off the NE coast of Colombia (13N 71W). It can be located and intercepted at 1415N 703230W. The vessel is sailing toward Puerto Rico. It is a US vessel.

SG1A

Details

CONF The vessel is located at 1645N 7155W. It has carried contraband in the past but it is not currently carrying any. The contraband was located in sealed, lidded boxes within large storage compartments. These compartments are now filled with a dark, oily, putrid liquid with a petrol smell. Believe the [] transferred its contraband to another vessel recently. There is the concept that the vessel is now carrying out a "fake out" run or deceptive ploy.

SG1A

SGFOIA3

Approved For Release 2003/09/03 : CIA-RDP96-00789R000800140002-7

Approved For Release 2003/09/03 : CIA-RDP96-00789R000800140002-7