

~~SECRET/STD/NF~~

UNITED STATES GOVERNMENT

memorandum

DATE: 2 July 1990

REPLY TO: DT-S  
ATTN OF:

SUBJECT: SUN STREAK Report - 9039 (U)

TO: ODCSINT, DAMI-PO


SG1A

1. (S/STD/NF) On 27 June 1990, two remote viewing sessions were conducted to determine the current location of a target vessel identified as the [REDACTED]. Efforts were made to determine the presence of illegal drugs aboard ship and to determine the ultimate destination of the illegal drugs.

2. (S/STD/NF) Remote Viewer 025 perceived the target vessel as being located at geographical coordinates, 24°N/72°W; illegal drugs were aboard ship; they were stored in an area of boxes and chewing gum.

3. (S/STD/NF) Viewer 052 perceived the target vessel as being located off the southern coast of Puerto Rico, "near Ponce," at geographical coordinates, 17°45'N/66° 40'W. The illegal drugs appeared to be cocaine stored near (a cargo?) of peanuts and peanut butter.

4. (S/STD/NF) This target was assumedly the subject of a SUN STREAK collection effort in Key West, Florida.



SG1J

HANDLE VIA SKEET CHANNELS ONLY  
STIPPLED INFORMATION

CLASSIFIED BY: ODCSINT, DAMI-PO  
DECLASSIFY BY: OADR

~~SECRET/STD/NF~~

27 1400 L June 90

S E C R E T STIPPLED NOFORN  
SPECIAL ACCESS REQUIRED  
REPORT OF REQUESTED INFORMATION

Requestor Task # JT-4-0036-90

Source # 025

DCSINT Task # 9039

Rcvd. by Source 6/27/90

Returned to FO 1/190

SESSION DATE/TIME: \_\_\_\_\_

ESSENTIAL ELEMENTS OF INFORMATION REQUESTED IN ORDER OF PRIORITY:

SG1A

1. Determine the current location of the target vessel



RESPONSE: 24°N-72°W

2. Determine if the \_\_\_\_\_ is presently carrying contraband in the form of illegal drugs.

SG1A

RESPONSE: Yes

3. If so, list any salient data which would assist in the search for the contraband.

RESPONSE: Can be found in the vicinity of boxes and chewing gum

COMMENTS: Full session transcripts and reports are kept on file locally.

S E C R E T STIPPLED NOFORN  
SPECIAL ACCESS REQUIRED  
Handle Via SKEET Channels Only

*Called 15 31 Jun 90*  
*50 Jun 90*  
*071340Z Jun 90*

SECRET STIPPLED NOFORN  
SPECIAL ACCESS REQUIRED  
REPORT OF REQUESTED INFORMATION

Requestor Task # JT-4-0036-90  
DCSINT Task # 9039

Source # 052  
Rcvd. by Source 1/190  
Returned to FO 1/190  
SESSION DATE/TIME: 1340-1415

SG1A

ESSENTIAL ELEMENTS OF INFORMATION REQUESTED IN ORDER OF PRIORITY:

1. Determine the current location of the target vessel [REDACTED]

*17°45' N*

RESPONSE: Off the southern coast of Puerto Rico, near Ponce 66°40' W

SG1A

2. Determine if the [REDACTED] is presently carrying contraband in the form of illegal drugs.

RESPONSE: Yes, possibly Cocaine

3. If so, list any salient data which would assist in the search for the contraband.

RESPONSE: It could possibly be near Peanuts  
or peanut butter (  
\_\_\_\_\_  
\_\_\_\_\_

COMMENTS: Full session transcripts and reports are kept on file locally.

SECRET STIPPLED NOFORN  
SPECIAL ACCESS REQUIRED  
Handle Via SKEET Channels Only

~~SECRET~~/STIPPLED/NOFORN  
SPECIAL ACCESS REQUIRED

PROJECT SUN STREAK

WARNING NOTICE: INTELLIGENCE SOURCES AND METHODS INVOLVED

---

PROJECT NUMBER: 9039                      SESSION NUMBER: 01  
DATE OF SESSION: 27 JUN 90              DATE OF REPORT: 2 JUL 90  
START: 1340                                  END: 1415  
METHODOLOGY: CRV                          VIEWER IDENTIFIER: 052

---

1. (S/STD) MISSIONS: Determine the current location of a target vessel identified as  And, determine if the target vessel is carrying contraband in the form of illegal drugs. SG1A
2. (S/STD) VIEWER TASKING: Utilizing Encrypted Coordinates 572684/921015, reply to requirements reflected in Para 1, above.
3. (S/STD) COMMENTS: Monitored by 018. No inclemencies noted. A Summary of Information is attached to this report.
4. (S/STD) EVALUATION:
5. (S/STD) SEARCH EVALUATION:

HANDLE VIA SKEET CHANNELS ONLY

~~SECRET~~/STIPPLED/NOFORN

CLASSIFIED BY: DCSINT (PO)  
DECLASSIFY ON: OADR

~~SECRET~~ STIPPLED NOFORN  
SPECIAL ACCESS REQUIRED  
REPORT OF REQUESTED INFORMATION

Requestor Task # JT-4-0036-90

Source # 052

DCSINT Task # 9039

Rcvd. by Source 1 190

Returned to FO 1 190

SESSION DATE/TIME: 1340-1415

ESSENTIAL ELEMENTS OF INFORMATION REQUESTED IN ORDER OF PRIORITY:  
SG1A

1. Determine the current location of the target vessel [REDACTED]

RESPONSE: Off the southern coast of Puerto Rico, near Ponce 17°45' N  
66°40' W  
SG1A

2. Determine if the [REDACTED] is presently carrying contraband in the form of illegal drugs.

RESPONSE: Yes, possibly cocaine

3. If so, list any salient data which would assist in the search for the contraband.

RESPONSE: It could possibly be near Peanuts  
or peanut butter (

COMMENTS: Full session transcripts and reports are kept on file locally.

~~SECRET~~ STIPPLED NOFORN  
SPECIAL ACCESS REQUIRED  
Handle Via SKEET Channels Only

~~SECRET~~/STD

WORKING PAPER

22 JUN 90

9039

### SG1A

1. TASK: Determine the current location of a target vessel identified as the [REDACTED]. Determine if the vessel is carrying contraband in the form of illegal drugs.

2. ENCRYPTED COORDINATES: 572684/921015.

3. REQUESTOR: JT-4-0036-90 VIA ODCSINT, DAMI-PO.

4. REPORTS:

5. EVALUATION:

1.

2.

3.

4.

5.

6.

SG1A

Approved For Release 2000/08/08 : CIA-RDP96-00789R000800140003-6

Next 1 Page(s) In Document Exempt

Approved For Release 2000/08/08 : CIA-RDP96-00789R000800140003-6

SS 9039

P: 900036  
D: 900626  
START: 1250  
METHOD: SOLO

S:01  
RD: 900626  
END: 1355  
O: 00F

SG1A

SG1A

1. MISSION: TARGET IS THE 60 FOOT PLEASURE CRAFT KNOWN AS THE [REDACTED] [REDACTED] DETERMINE IT'S CURRENT LOCATION. DETERMINE WHETHER THE VESSEL IS CARRYING NARCOTICS.

2. TASKING: MISSION STATEMENT ABOVE.

3. COMMENTS: 00F CONFIRMED OPS DATA THAT "THERE ARE STORAGE AREAS OR COMPARTMENTS ON EACH SIDE OF THE VESSEL...CONTRABAND WAS THERE RECENTLY IN SEALED BOXES WITHIN THESE COMPARTMENTS." "IMPRESSION THAT THESE ARE NOW FILLED WITH DARK, OILY, PUTRID, PETROL-SMELLING LIQUID." (OPS DATA: CONTRABAND IN BILGE TANKS.). 00F REPORTED THAT CONTRABAND IS NO LONGER ON BOARD. VESSEL MAY NOW BE CONTINUING ON IN A "FAKE OUT RUN" OR "PLOY" NOW THAT IT HAS UNLOADED THE CONTRABAND. F EXPERIENCED DIFFICULTY WITH THE SEARCH PORTION AND HAS LOW CONFIDENCE IN THE RESULTS.

4. EVALUATION:

5. SEARCH EVALUATION:





F

JT4-0036-90

FILE NUMBER: 900036/062690

TARGET: VESSEL KNOWN AS [REDACTED]

SG1A

EEL:

1. WHAT IS THE CURRENT LOCATION OF THE VESSEL?

16° 45' N 71° 55' W

2. IS THE TARGET VESSEL CARRYING NARCOTICS?

Not currently. Indications that narcotics were present <sup>recently</sup> but [REDACTED] has transferred or released said narcotics at present time.


SG1A

3. Comments: This vessel has carried narcotics in the past, and recently. The contraband was w/i sealed, lidded boxes. These boxes are w/i large storage areas or compartments. These compartments are now filled with a dark, oily, putrid smelling liquid with a petro smell. Vessel may now be on a "fake-out" run; that is, carrying through with the ~~per~~ perception that it is currently carrying. Impression is that vessel transferred contraband to another vessel fairly recently.

PI - continuation of project: mave  
AV - vessel

F  
26 Jun 90  
JTF 4  
Solo  
1250

900036  
062690



A - across curve  
down, wavy down  
sharp angle up,  
curve up, sharp  
angle down,  
angle up, curve  
over; straight  
down

- semi hand
- manual

B - straight

2)

A - deep water  
- rope  
B - water

AF BK  
feels like  
tin plung;  
feet first into  
green water

A - hard  
- manual  
B - ~~water~~

ASC/S  
catamaran

A - hollow  
air  
- ~~thick~~  
B - air

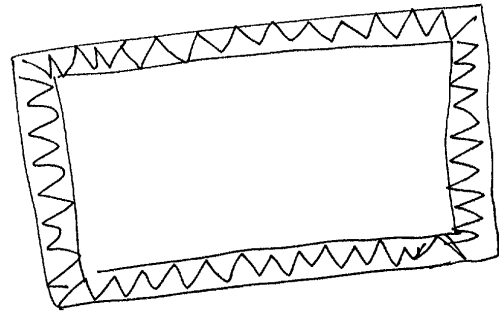
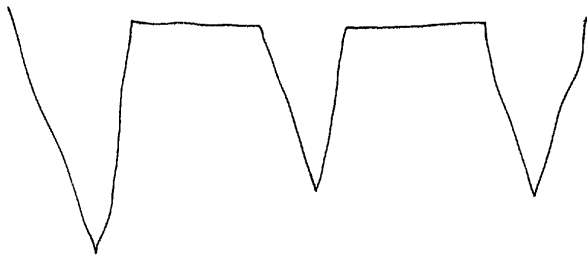
SZ  
white  
blue  
sleak (54)  
black  
oval  
~~round~~  
round

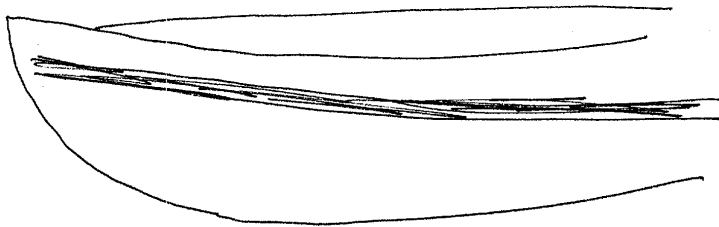
ASC  
Smoke stack

stale smell  
dry smell  
rope taste  
salty taste

3)  
52

green  
stripes  
ribbed (su)  
zig zag  
woven  
seals  
smooth





APC/S  
Catamaran

52

round

black  
shin,

partholes

str for  
pawer

pols

railing

Black

leg,  
lumen

Aoc/BK  
Wooden  
Boards

green


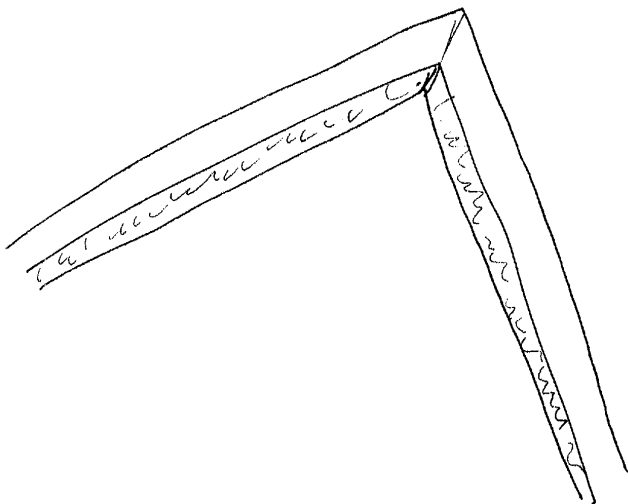
curves

[Inside vessel]

hallway  
doors

pointed  
sharp

sharp smell  
strangely smell



8)  
AI EI

Mc AC/S

storage lockers  
storage areas

54 1/2 There are storage areas & compartments  
along the back side of the vessel.

dark

oily

AI BK  
Makes me feel closed-in;  
claustrophobic

[Cargo]

food  
water  
galley  
benches  
beds

pillow - like  
objects

burial

walk  
waves

AC/S  
Meyin -  
puller



7) - - -  
AOC AOC

54 1/2 This vessel is not allowing me to  
break through. There's an invisible  
barrier of rats preventing my viewing. BK  
1318

[inside]  
square  
large

dark

fish  
lid  
box

AOC/s  
Bait trap

block  
parallel

AOC/s  
Row of block  
"gill-like"  
structures

Movement  
pattern

52

AI EI T I Apr A-15

soft  
crispy

liquid  
[Smuggled?  
contraband?]  
Yes

Not  
yes

[Take out run?]

dark  
wet  
oily  
petroleum  
putrid

Squaw  
empty

ET 1355

P: 900036  
D: 900626  
START: 1000  
METHOD: SOLO

S:01  
RD: 900626  
END: 1030  
O: 00C

SG1A

SG1A

1. MISSION: TARGET IS THE 60 FOOT PLEASURE CRAFT KNOWN AS THE [REDACTED] [REDACTED] DETERMINE IT'S CURRENT LOCATION. DETERMINE WHETHER THE VESSEL IS CARRYING NARCOTICS.

2. TASKING: MISSION STATEMENT ABOVE.

3. COMMENTS: 00C CONFIRMED OPS DATA THAT THE VESSEL IS A US VESSEL.

4. EVALUATION:

5. SEARCH EVALUATION:



JT4-0036-90

FILE NUMBER: 900036/062690 SG1A

TARGET: VESSEL KNOWN AS [REDACTED]

EEL:

1. WHAT IS THE CURRENT LOCATION OF THE VESSEL?


VESSEL CAN BE LOCATED + INTERCEPTED AT  $14^{\circ} 15' 00''$  N /  $70^{\circ} 32' 30''$  W.

2. IS THE TARGET VESSEL CARRYING NARCOTICS?

YES. THE CONTRABAND WAS PICKED UP OFF THE NE COAST OF COLUMBIA AT  $13^{\circ} N$   $71^{\circ} W$ .

3. ADDITIONAL INFORMATION:

THE VESSEL IS SAILING TOWARD PUERTO RICO



SG1A

- The [redacted] can be located and intercepted at geographical coordinates 14° 15' 00" North and 70° 32' 30" West.

SG1A - The [redacted] is a U.S. vessel.

SG1A - The [redacted] is "Dirty" and the contraband may have been picked up off the coast of Columbia at geographical coordinates 13° N 71° W.

SG1A - The [redacted] is sailing to Puerto Rico.



JT4-0036-90

FILE NUMBER: 900036/062690 SG1A

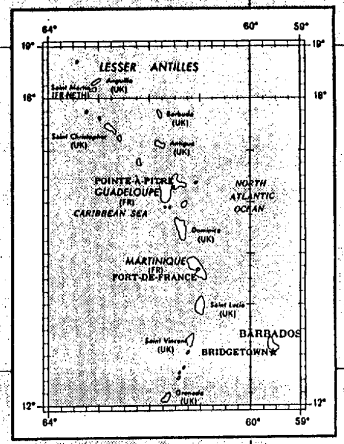
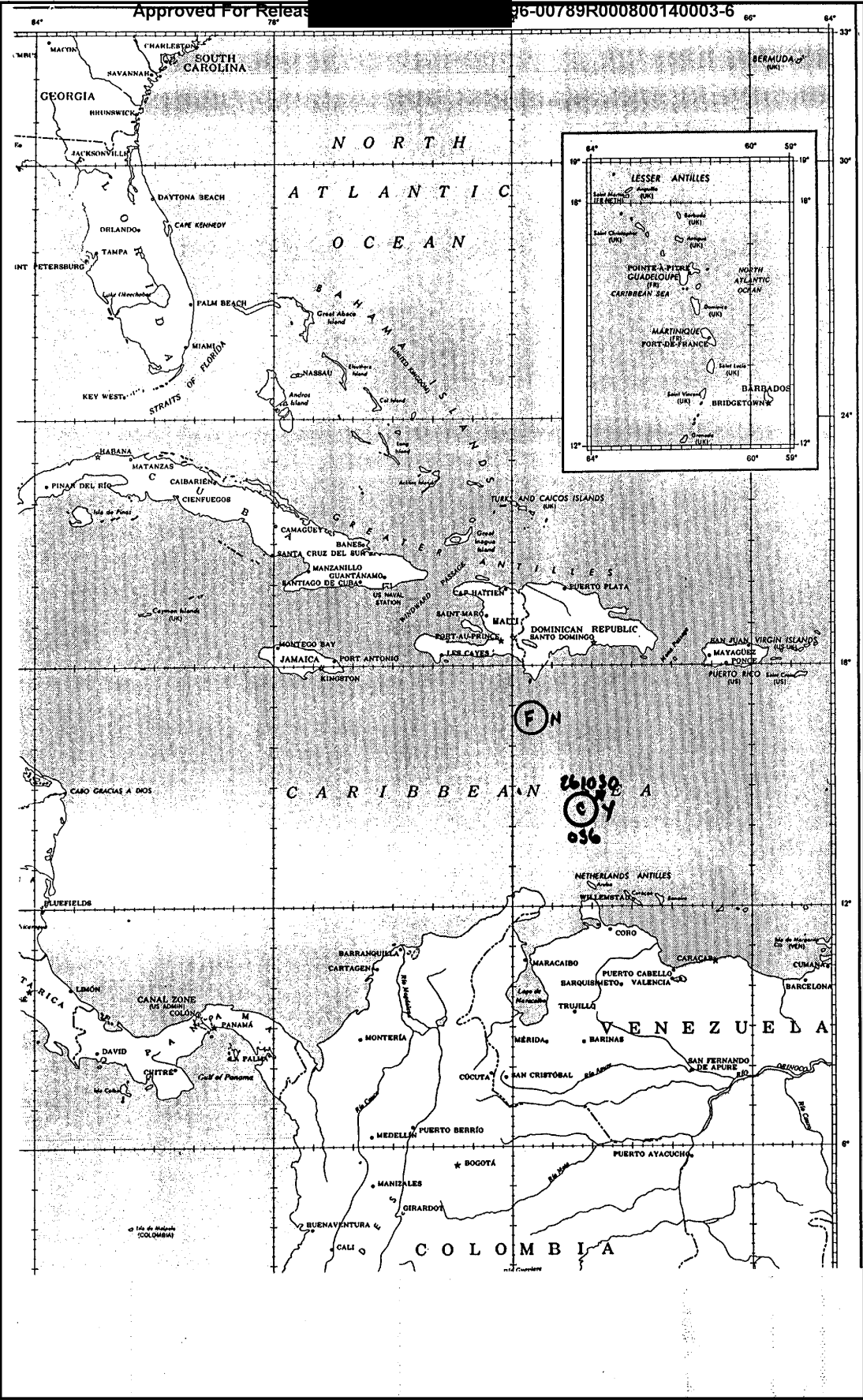
TARGET: VESSEL KNOWN AS [REDACTED]

EEI:

1. WHAT IS THE CURRENT LOCATION OF THE VESSEL?

2. IS THE TARGET VESSEL CARRYING NARCOTICS?

Approved For Release 2000/08/08 : CIA-RDP96-00789R000800140003-6



(FN)

261030  
C-4  
056



Feedback on JT4-0036-90 261345L Jun 90

OO: 261030L Jun 90 SG1A

*Location*  
The [REDACTED] is carrying contraband which was picked up off the NE coast of Colombia (13N 71W). It can be located and intercepted at 1415N 703230W. The vessel is sailing toward Puerto Rico. It is a US vessel.

*Details*  
CDF: The vessel is located at 1645N 7155W. It has carried contraband in the past but it is not currently carrying any. The contraband was located in sealed, lidded boxes within large storage compartments. These compartments are now filled with a dark, oily, putrid liquid with a petrol smell. Believe the [REDACTED] transferred its contraband to another vessel recently. There is the concept that the vessel is now carrying out a "fake out" run or deceptive ploy.

SG1A





Feedback on JT4-0036-90 261345L Jun 90

OO: 261030L Jun 90 SG1A

The [redacted] is carrying contraband which was picked up off the NE coast of Colombia (13N 71W). It can be located and intercepted at 1415N 703230W. The vessel is sailing toward Puerto Rico. It is a US vessel.

*Location*

COF: The vessel is located at 1645N 7155W. It has carried contraband in the past but it is not currently carrying any. The contraband was located in sealed, lidded boxes within large storage compartments. These compartments are now filled with a dark, oily, putrid liquid with a petrol smell. Believe the [redacted] transferred its contraband to another vessel recently. There is the concept that the vessel is now carrying out a "fake out" run or deceptive ploy.  
SG1A

*DETAILS*

NOTE: [redacted] STATED JTF-4 ALSO BELIEVED THERE WAS NO CONTRABAND ON THIS VESSEL (26 June)

SG11

MEAL 9039



JT4-0036-90

FILE NUMBER: 900036/062890 SG1A

TARGET: VESSEL KNOWN AS [REDACTED]

EEL:

1. WHAT IS THE CURRENT LOCATION OF THE VESSEL?

2. IS THE TARGET VESSEL CARRYING NARCOTICS?

Source 025 - Coak 10% 271400L JUN 90

LOC 24°N 72°W, Carrying  
Contraband in VIC. of boxes and chewing  
gum

052 - Coak 10% - 271340L JUN 90

Current LOC 1745N 6640W,  
OR Southern Puerto Rico

Carrying CONTRABAND, COCAINE  
AND NO HEROIN AND NO PERMIT BUTER

Feedback on JT4-0036-90 261345L Jun 90

OOC: 261030L Jun 90 SG1A

*Location*  
The [REDACTED] is carrying contraband which was picked up off the NE coast of Colombia (13N 71W). It can be located and intercepted at 1415N 703230W. The vessel is sailing toward Puerto Rico. It is a US vessel.

*Details*  
*OOFC* The vessel is located at 1645N 7155W. It has carried contraband in the past but it is not currently carrying any. The contraband was located in sealed, lidded boxes within large storage compartments. These compartments are now filled with a dark, oily, putrid liquid with a petrol smell. Believe the [REDACTED] transferred its contraband to another vessel recently. There is the concept that the vessel is now carrying out a "fake out" run or deceptive ploy.

SG1A

