



P: JT4-90-00\_44

S: 01

D: 900629

RD: 900712

START: 1420

END: 1450

M: SOLO

O: OOE

SG1A

SG1A

1. MISSION: ~~See attached mission tasker.~~ LOCATE THE VESSEL

2. TASKING: ~~Attached mission tasker.~~ LOCATE THE VESSEL

3. COMMENTS:

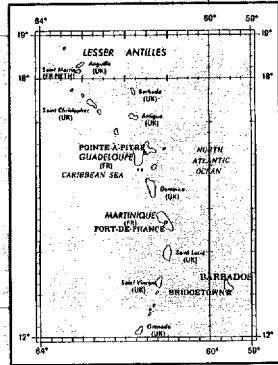
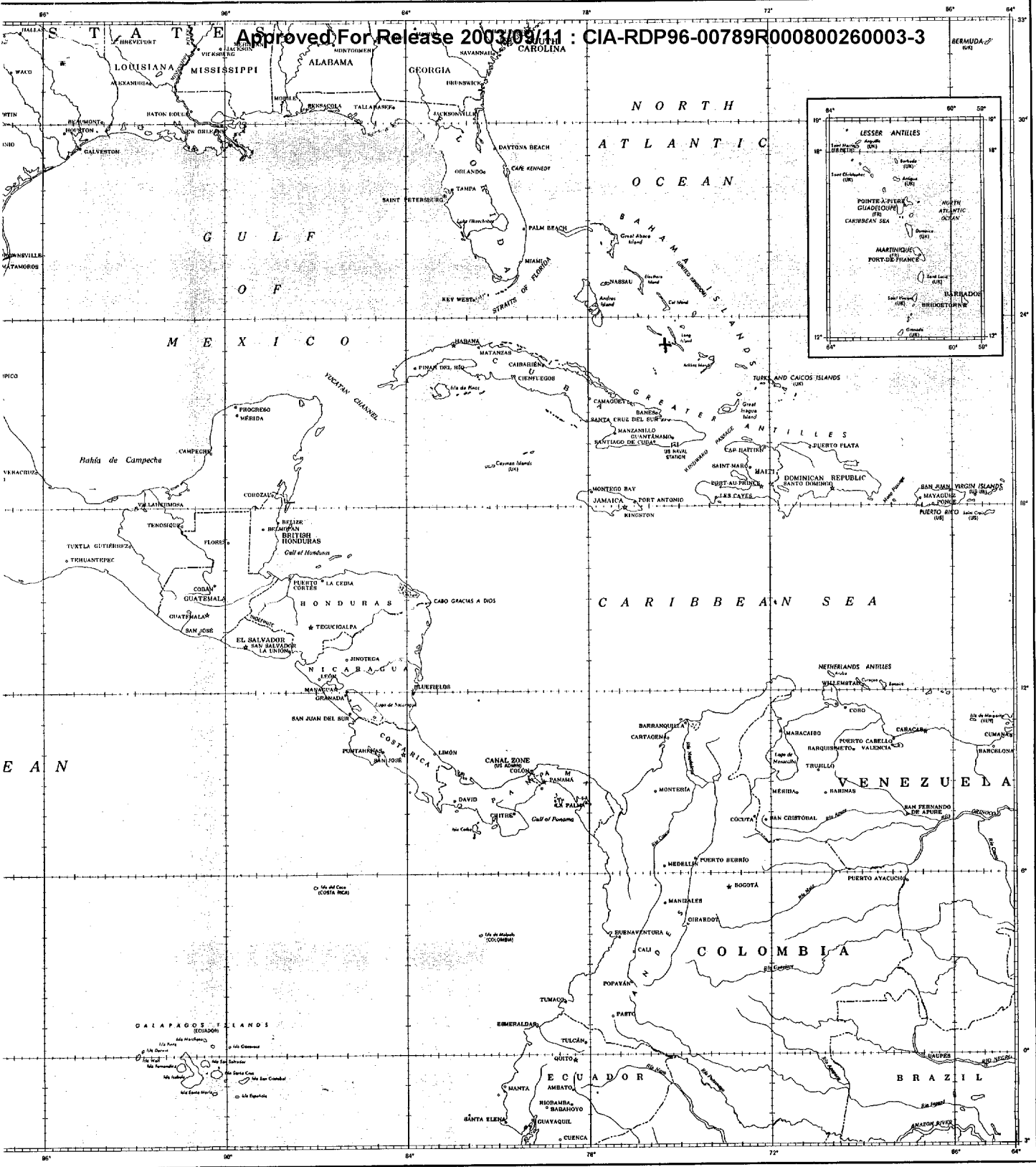
4. EVALUATION:

5. SEARCH EVALUATION:

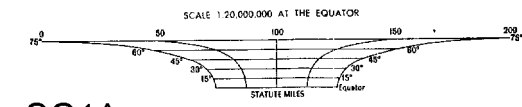
Reviewed by NIMA/DoD



044



23 10N  
75 20W



SG1A

MILLER CYLINDRICAL PROJECTION  
USERS ARE URGED TO MAKE CORRECTIONS AND COMMENTS FOR IMPROVING THE USEFULNESS OF THIS GRAPHIC TO COMMANCING GENERAL, U. S. ARMY TOPOGRAPHIC COMMAND, WASHINGTON, D. C. 20315  
THE DELINEATION OF INTERNATIONAL BOUNDARIES ON THIS MAP MUST NOT BE CONSIDERED AUTHORITY.

[Redacted box]

IS CURRENTLY

29 1450L JUN 90 LOCATED

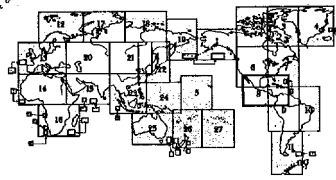
A 23 10N 75 20W.

IT has contraband on board.



2-72 PRINTED BY U. S. ARMY TOPOGRAPHIC COMMAND

INDEX TO ADJOINING MAPS



STOCK NO. 1180408

E