

SECRET/STIPPLED/NOFORN
SPECIAL ACCESS REQUIRED

PROJECT SUN STREAK

WARNING NOTICE: INTELLIGENCE SOURCES AND METHODS INVOLVED

PROJECT NUMBER: 9046 SESSION NUMBER: 01
DATE OF SESSION: 5 JUL 90 DATE OF REPORT: 5 JUL 90
START: 1025 END: 1150
METHODOLOGY: CRV VIEWER IDENTIFIER: 052

SG1A

1. (S/STD) MISSIONS: Determine the current location of the target vessel identified as [REDACTED]. Determine its current location, the nature of the contraband in the form of illegal drugs; determine if the contraband is destined of the US.

SG1A

2. (S/STD) VIEWER TASKING: Utilizing Encrypted Coordinates 826100/426451, reply to requirements contained in Para 1. Target vessel's projected route of travel is [REDACTED]

SG1A

3. (S/STD) COMMENTS: No inclemencies noted. A Summary of Information is attached to this report.

4. (S/STD) EVALUATION:

5. (S/STD) SEARCH EVALUATION:

Monitor is 018

HANDLE VIA SKEET CHANNELS ONLY

SECRET/STIPPLED/NOFORN

CLASSIFIED BY: DCSINT (PO)
DECLASSIFY ON: OADR

05 10254/90

██████████/STD

DATE: 5 July 90

1025-1150

ESSENTIAL ELEMENTS OF INFORMATION

REQUESTOR TASK # JT-4-0048-90

SOURCE 052

DAMI-PO TASK # 9046

PROJ OFFICER G

SG1A

1. Determine the current location of the target vessel identified as ██████████

RESPONSE: 16°40' N 69°25' W (300 miles SSE of Swt's Domain)

2. Determine if the vessel is carrying contraband in the form of drugs; if so, where stored.

RESPONSE: Yes. The drugs are stored in a soft oblong thing (like cloth). There are many of these oblong things around the one with drugs. The one with drugs may be knicker. These oblong things may contain peanuts or something that makes me itch.

SG1A

3. Determine if the ██████████ off-loaded contraband to a second vessel. If so, describe the second vessel. Phonetically identify by name.

RESPONSE: Yes, it definitely offloads to a second vessel. Cannot identify by name.

4. What is the final, US port of call for the offloading of the drugs.

RESPONSE: Miami, Florida

5.

RESPONSE: Drugs could possibly be cocaine

NOTE:

██████████/STD

~~SECRET~~ STIPPLED NOFORN
SPECIAL ACCESS REQUIRED

WORKING PAPER

Project: 9046
Date: 5 July 90
Time: 1025-1150
Viewer: 052
Session: 01

SUMMARY OF INFORMATION:



SG1A

The target vessel [REDACTED] is located at 16°40N 69°25W. It is carrying drugs and they are stored in a soft oblong thing (like cloth). There are many of these oblong things around the one with drugs. The one with drugs could be brighter than the others. These oblong things may contain peanuts or something that is itchy, like sand.

SG1A

The [REDACTED] will definitely offload to a second vessel. The final US port of call is Miami, Florida. The drugs could possibly be cocaine.

~~SECRET~~ STIPPLED NOFORN
SPECIAL ACCESS REQUIRED
Handle Via SKEET Channels Only



ST. KITTS & NEVIS

ANTIGUA AND BARBUDA

SAINT CHRISTOPHER-NEVIS

BAHAMAS

AREA 53,940 sq. mi. (139,939 sq. km.)
 POPULATION 209,505
 CAPITAL Nassau
 LARGEST CITY Nassau
 HIGHEST POINT Mt. Alvernia 206 ft. (63 m.)
 MONETARY UNIT Bahamian dollar
 MAJOR LANGUAGE English
 MAJOR RELIGIONS Roman Catholicism,
 Protestantism

DOMINICA

AREA 290 sq. mi. (751 sq. km.)
 POPULATION 74,089
 CAPITAL Roseau
 HIGHEST POINT Morne Di
 4,747 ft. (1,447 m.)
 MONETARY UNIT Dominic
 MAJOR LANGUAGES English
 MAJOR RELIGIONS Roman
 Protestantism

JAMAICA

AREA 4,411 sq. mi. (11,424 sq. km.)
 POPULATION 2,184,000
 CAPITAL Kingston
 LARGEST CITY Kingston
 HIGHEST POINT Blue Mountain Peak
 7,402 ft. (2,256 m.)
 MONETARY UNIT Jamaican dollar
 MAJOR LANGUAGE English
 MAJOR RELIGIONS Protestantism,
 Roman Catholicism

SAINT LUCIA

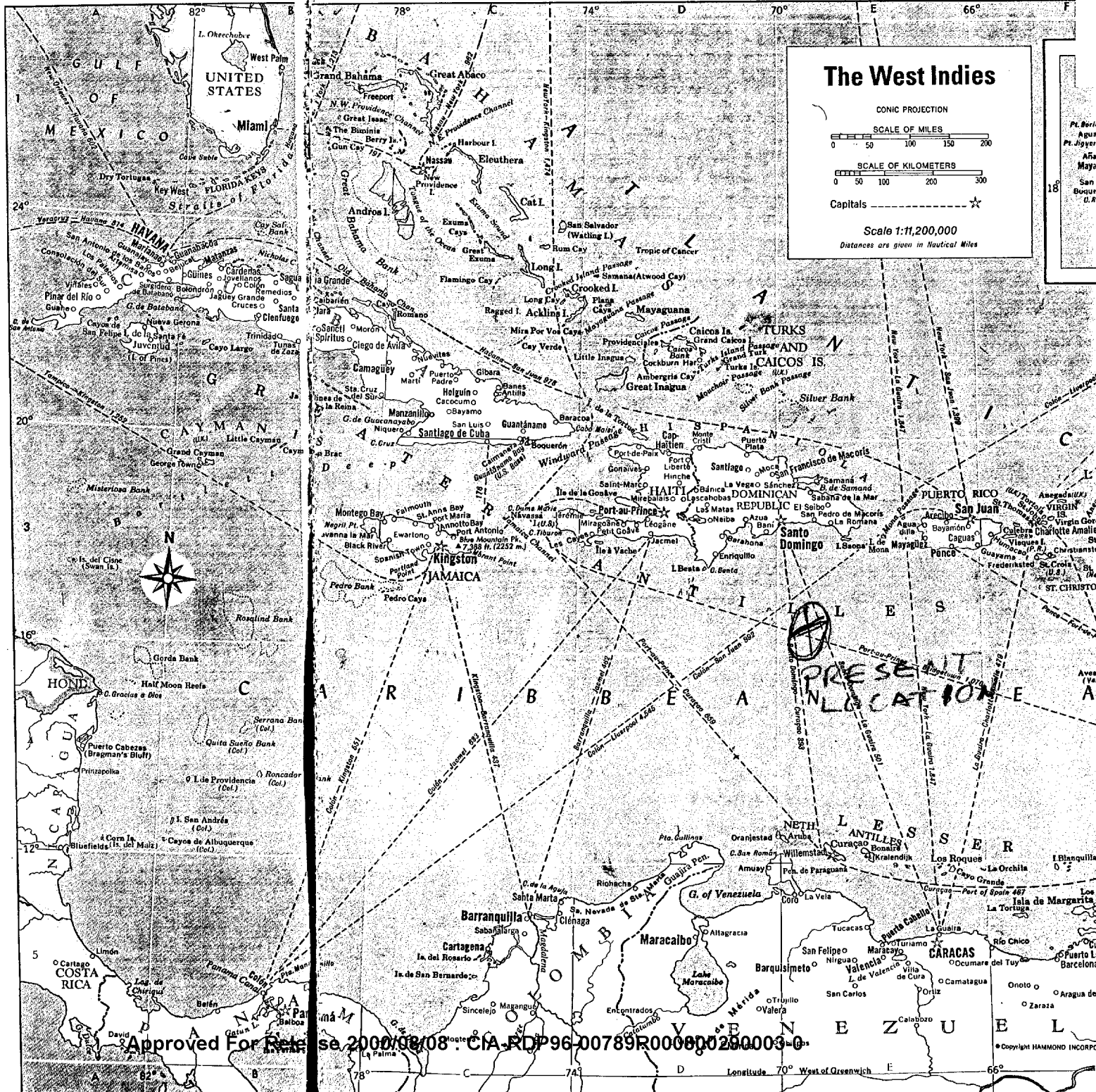
AREA 238 sq. mi. (616 sq. km.)
 POPULATION 115,783
 CAPITAL Castries
 HIGHEST POINT Mt. Gimie 3,117 ft. (950 m.)
 MONETARY UNIT East Caribbean dollar
 MAJOR LANGUAGES English, French patois
 MAJOR RELIGIONS Roman Catholicism,
 Protestantism

SAINT VINCENT AND THE GRENADINES

AREA 150 sq. mi. (388 sq. km.)
 POPULATION 124,000
 CAPITAL Kingstown
 HIGHEST POINT Soufrière 4,000 ft. (1,219 m.)
 MONETARY UNIT East Caribbean dollar
 MAJOR LANGUAGE English
 MAJOR RELIGIONS Protestantism,
 Roman Catholicism

ANTIGUA AND

BARBUDA
 AREA 171 sq. mi. (443 sq. km.)
 POPULATION 75,000
 CAPITAL St. John's
 HIGHEST POINT Boggy Pe
 MONETARY UNIT East Car
 MAJOR LANGUAGE English
 MAJOR RELIGION Protest:



The West Indies

CONIC PROJECTION

SCALE OF MILES
 0 50 100 150 200

SCALE OF KILOMETERS
 0 50 100 200 300

Capitals ————☆

Scale 1:11,200,000
 Distances are given in Nautical Miles

St. Kitts
 Nevis
 Antigua
 Barbuda
 St. Vincent
 & the
 Grenadines
 St. Lucia
 St. John's

SECRET/STD

DATE: 5 July 90

1025-1150

ESSENTIAL ELEMENTS OF INFORMATION

REQUESTOR TASK # JT-4-0048-90 SOURCE 052

DAMI-PO TASK # 9046 PROJ OFFICER G

SG1A

1. Determine the current location of the target vessel identified as [redacted]

RESPONSE: 16°40' N 69°25' W

2. Determine if the vessel is carrying contraband in the form of drugs; if so, where stored.

RESPONSE: Yes. The drugs are stored in a soft oblong thing (like cloth). There are many of these oblong things around the one with drugs. The one with drugs may be bigger. These oblong things may contain peanuts or something that makes me itch.

SG1A

3. Determine if the [redacted] off-loads contraband to a second vessel. If so, describe the second vessel. Phonetically identify by name.

RESPONSE: Yes, it definitely offloads to a second vessel. Cannot identify by name.

4. What is the final, US port of call for the offloading of the drugs.

RESPONSE: Miami, Florida

5.

RESPONSE: Drugs could possibly be cocaine

NOTE:

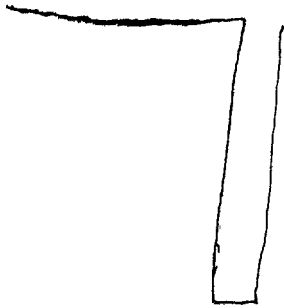
SECRET/STD

052
5 July 90
Ft. Meade
1025
018

PI: none
AV: vessel

826100

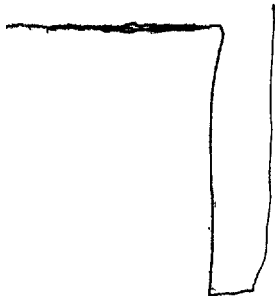
426451



A. Wavy Across
smooth, soft
B. Water
A. Angle
hard
B. Structure

826100

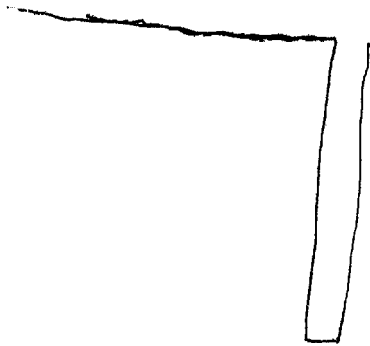
426451



A. Wavy Across
soft
B. Water

826100

426451



A. Angle
hard

B. Structure

A. Wavy ACCROSS
soft

B. Wavy

A. Angle
hard

B. Structure

ADCBK
ship

S2

black
Blue

Big

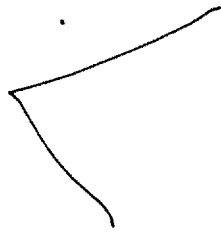
ADCBK
Barge

52

Blue
Purple





diagonal




Angle

green


people shapes



Musty smell



flat
toward




Angle

downing sound

AZ BK
Ship moving

high pitched sound




green
Blue

AZ BK
itchy feeling

big
long

AOL BK
Barge

Dark
Blue
Black



diagonal

AOL BK
Cement Mixer
and
Cement Mixer Sound

34

S2 D AI EI T I AOC A/S
ITCHY

move to the drugs if any and describe:
(Drugs)

black
blue

ITCHY

Dark

Musty smell

Round
flat



hot



Rounded/
oblong
flat
brownish

S2 D AI EI T I ADL A/S

AS
peanut

ADL BK
I'm thinking it
can't be a peanut
because I had
them before

(Drugs)

smooth

Itchy

(.)

smooth
soft
bright
grainy

Itchy

A/S
like sand

36.

see map page 8A

page 8

S2 D AI EI T I ADL A/S

Drug
Red

A/S
peanut

A/S
① like cloth

②
S6 1/2. The drugs are in a oblong thing
that is soft.

There are more of these oblong things
around it.

ringing sound

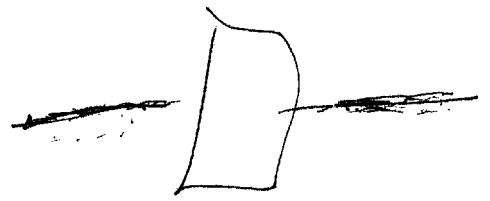
here?

The one with drugs
S6 1/2 may be brighter than the others



S2 ID AI EI T I AOL A/S

Move to the offload/transfer point
and describe activity:



S4/2 something sitting between
2 other things

Solid
Static



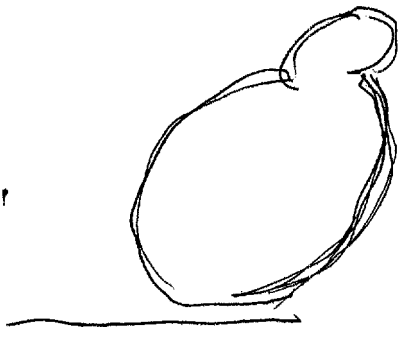
(offload/
transfer
Activity)

S4/2 to another ship

54.

S2 D A/I E I T I AOC A/S

(Activity)



Dark

20 hips

Burns
my
nose

A/S
Cocaine

Water sounds

54.

page 11

S2 D AI EI T I ADL A/S

offload/
transfer
(Person in
charge)
~~XXXXXXXXXX~~

54

S2 D AI EI T I ADL A/S

~~XXXXXXXXXX~~
(a mid
ship)

session end
1150

~~SECRET/STD~~

WORKING PAPER

3 JUL 90

9046

SG1A

1. TASK: Determine the current location of the target vessel identified as [REDACTED] Determine if the vessel is carrying contraband in the form drugs; if so, determine where stored aboard ship. Also determine where and when the illegal drugs will be unloaded/transferred. Describe and identify any other vessel associated with the [REDACTED] during the period of this activity.

SG1A

2. ENCRYPTED COORDINATES: 826100/426451.

SG1I

3. REQUESTOR: JT-4-0048-90 VIA ODCSINT, DAMI-FO, [REDACTED]

4. REPORTS:

5. EVALUATION:

SESSION	DATE	VIEWER	MO	NOTE
1.				
2.				
3.				
4.				

~~SECRET/STD~~

SECRET/STD

WORKING PAPER

3 JUL 90

BACKGROUND

1. PROJECT: 9046.
2. ENCRYPTED COORDINATES: 826100/426451.
3. BACKGROUND: The target vessel identified as [REDACTED] recently left Costa Rica for the Bahamas where its is projected to off-load contraband, in the form of drugs, to a second vessel for transshipment to the southeast area of the US.

SG1A

SECRET/STD