

SECRET/STIPPLED/NOFORN
SPECIAL ACCESS REQUIRED

PROJECT SUN STREAK

WARNING NOTICE: INTELLIGENCE SOURCES AND METHODS INVOLVED

PROJECT NUMBER: 9036 SESSION NUMBER: 01
DATE OF SESSION: 19 JUN 90 DATE OF REPORT:
START: 1300 END: 1400
METHODOLOGY: SOLO VIEWER IDENTIFIER: 025

SG1B

1. (S/STD) MISSIONS: Locate and describe the target vessel bearing call sign, [REDACTED] Determine where and when the target vessel will on-load contraband in the form of drugs from a second vessel inbound from Europe. Describe the second vessel.
2. (S/STD) VIEWER TASKING: Utilizing Encrypted Coordinates 894307/782490, reply to requirements reflected in Para 1, above.
3. (S/STD) COMMENTS: 025 conducted the operational session at 025's desk. The door to the room was open and no "occupancy" signs were posted. This is poor procedure. A Summary of Information is attached to this report.
4. (S/STD) EVALUATION:
5. (S/STD) SEARCH EVALUATION:

HANDLE VIA SKEET CHANNELS ONLY

SECRET/STIPPLED/NOFORN

CLASSIFIED BY: DCSINT (PO)
DECLASSIFY ON: OADR

SECRET

9036
900619
V: 025
S: 01
1300-1400
WRV SOLD

SUMMARY OF INFORMATION

SG1B The vessel [] can be currently located at 14°N - 57°W east
of Martinique. It is presently moving in a north northeast
SG1B direction at a speed of 50. The [] is a red three sided
serving vessel which is heading toward Bermuda. A second vessel,
SG1B inbound from Europe, will intercept the [] at 29°N - 66°W
south of Bermuda. The second vessel is blue and carrying cocaine.
The name Hanover or Havana and the letters MJ phonetically
surfaced as a result of the session.

HANDLE VIA SKEET CHANNELS ONLY

CLASSIFIED BY: HQDA (PO)
DECLASSIFY ON: OADR

SECRET/STIPPLED/NOFORN
SPECIAL ACCESS REQUIRED

SECRET/STD

DATE: 19 JUN 90

ESSENTIAL ELEMENTS OF INFORMATION

REQUESTOR TASK # JT-4-0033-90 SOURCE 025

DAMI-PO TASK # 9036 PROJ OFFICER G

SG1B 1. Determine the current location of the target vessel using the call sign, [redacted]

RESPONSE: The [redacted] can be currently located at 14°N-57°W east of Martinique. It is presently moving in a north north-east direction at a speed of 50.

2 Describe the target vessel using call sign, [redacted] SG1B

RESPONSE: The [redacted] is a red three sided serving vessel which is heading toward Bermuda.

SG1B 3. Determine where and when the target vessel using the call sign, [redacted] will rendezvous and on-load illegal drugs from a second vessel inbound from Europe.

RESPONSE: The second vessel will intercept the [redacted] at 29°N-66°W south of Bermuda. SG1B

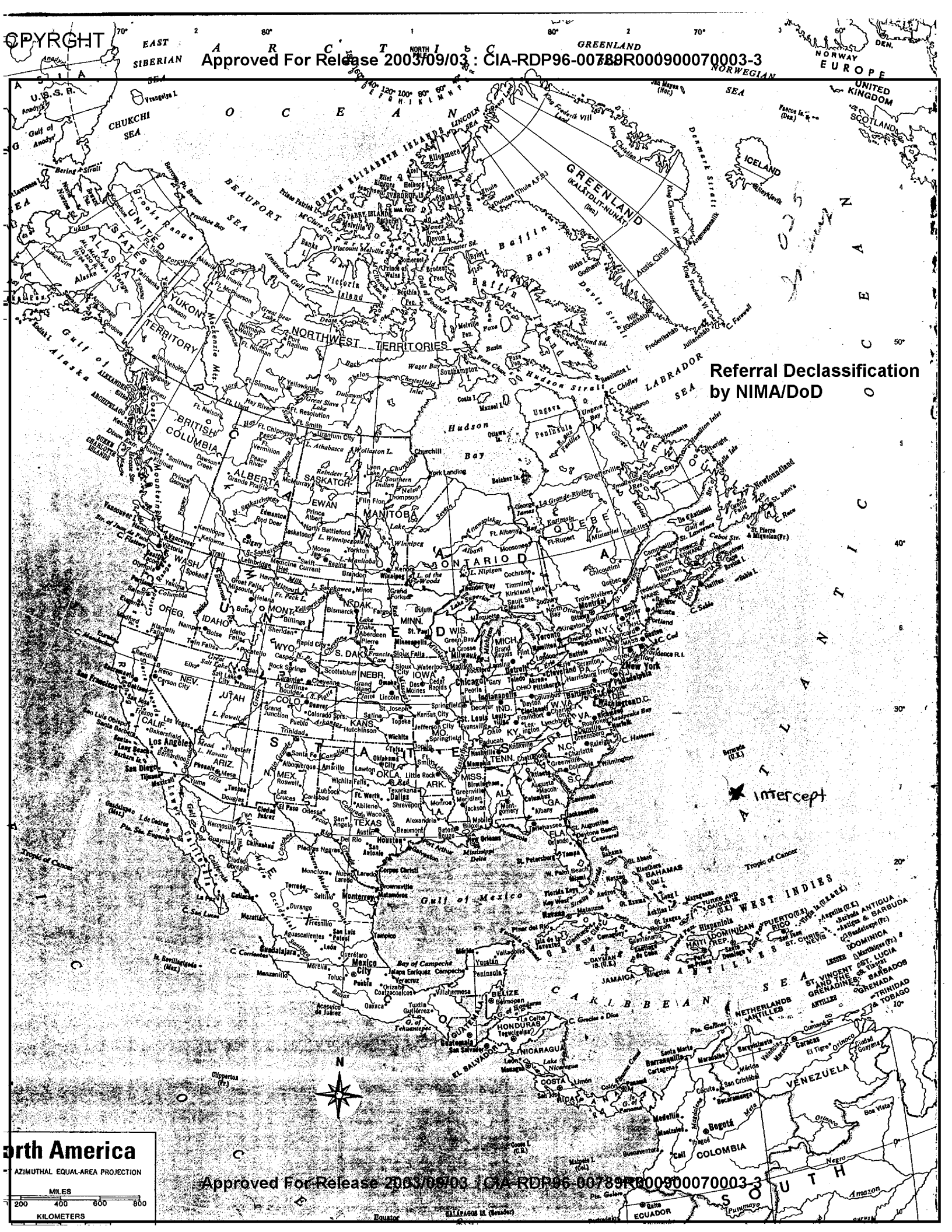
4. Describe the second vessel inbound from Europe. RESPONSE: The second vessel is blue and carrying cocaine.

5. Use phonetics to surface the names and call signs associated with the target vessel and the second vessel inbound from Europe.

RESPONSE: The name Hanover or Havana and the letters MJ phonetically surfaced as a result of the session.

6. PO COMMENTS:

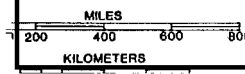
SECRET/STD




Referral Declassification by NIMA/DoD

North America


AZIMUTHAL EQUAL-AREA PROJECTION





TRINIDAD AND TOBAGO

AREA 5,128 sq. mi. (13,283 sq. km.)
 POPULATION 1,067,198
 CAPITAL Port of Spain
 LARGEST CITY Port of Spain
 HIGHEST POINT Mt. Aripo 3,084 ft. (940 m.)
 MONETARY UNIT Trinidad and Tobago dollar
 MAJOR LANGUAGES English, Hindi
 MAJOR RELIGIONS Roman Catholicism, Protestantism, Hinduism, Islam



CHRISTOPHER-NEVIS

AREA 115 sq. mi. (299 sq. km.)
 POPULATION 35,000
 CAPITAL St. John's
 HIGHEST POINT Boggy Peak 1,319 ft. (402 m.)
 MONETARY UNIT East Caribbean dollar
 MAJOR LANGUAGES English, French patois
 MAJOR RELIGIONS Roman Catholicism, Protestantism

BARBADOS

AREA 166 sq. mi. (430 sq. km.)
 POPULATION 281,000
 CAPITAL Bridgetown
 LARGEST CITY Bridgetown
 HIGHEST POINT Mt. Hillaby 1,104 ft. (336 m.)
 MONETARY UNIT Barbadian dollar
 MAJOR LANGUAGE English
 MAJOR RELIGION Protestantism

GRENADA

AREA 133 sq. mi. (344 sq. km.)
 POPULATION 110,000
 CAPITAL St. George's
 LARGEST CITY St. George's
 HIGHEST POINT Mt. St. Catherine 2,757 ft. (840 m.)
 MONETARY UNIT East Caribbean dollar
 MAJOR LANGUAGES English, French patois
 MAJOR RELIGIONS Roman Catholicism, Protestantism

BAHAMAS

AREA 5,382 sq. mi. (13,939 sq. km.)
 POPULATION 209,505
 CAPITAL Nassau
 LARGEST CITY Nassau
 HIGHEST POINT Mt. Alvernia 206 ft. (63 m.)
 MONETARY UNIT Bahamian dollar
 MAJOR LANGUAGE English
 MAJOR RELIGIONS Roman Catholicism, Protestantism

DOMINICA

AREA 290 sq. mi. (751 sq. km.)
 POPULATION 74,089
 CAPITAL Roseau
 HIGHEST POINT Morne Diablotin 4,747 ft. (1,447 m.)
 MONETARY UNIT Dominican dollar
 MAJOR LANGUAGES English, French patois
 MAJOR RELIGIONS Roman Catholicism, Protestantism

SAINT VINCENT AND THE GRENADINES

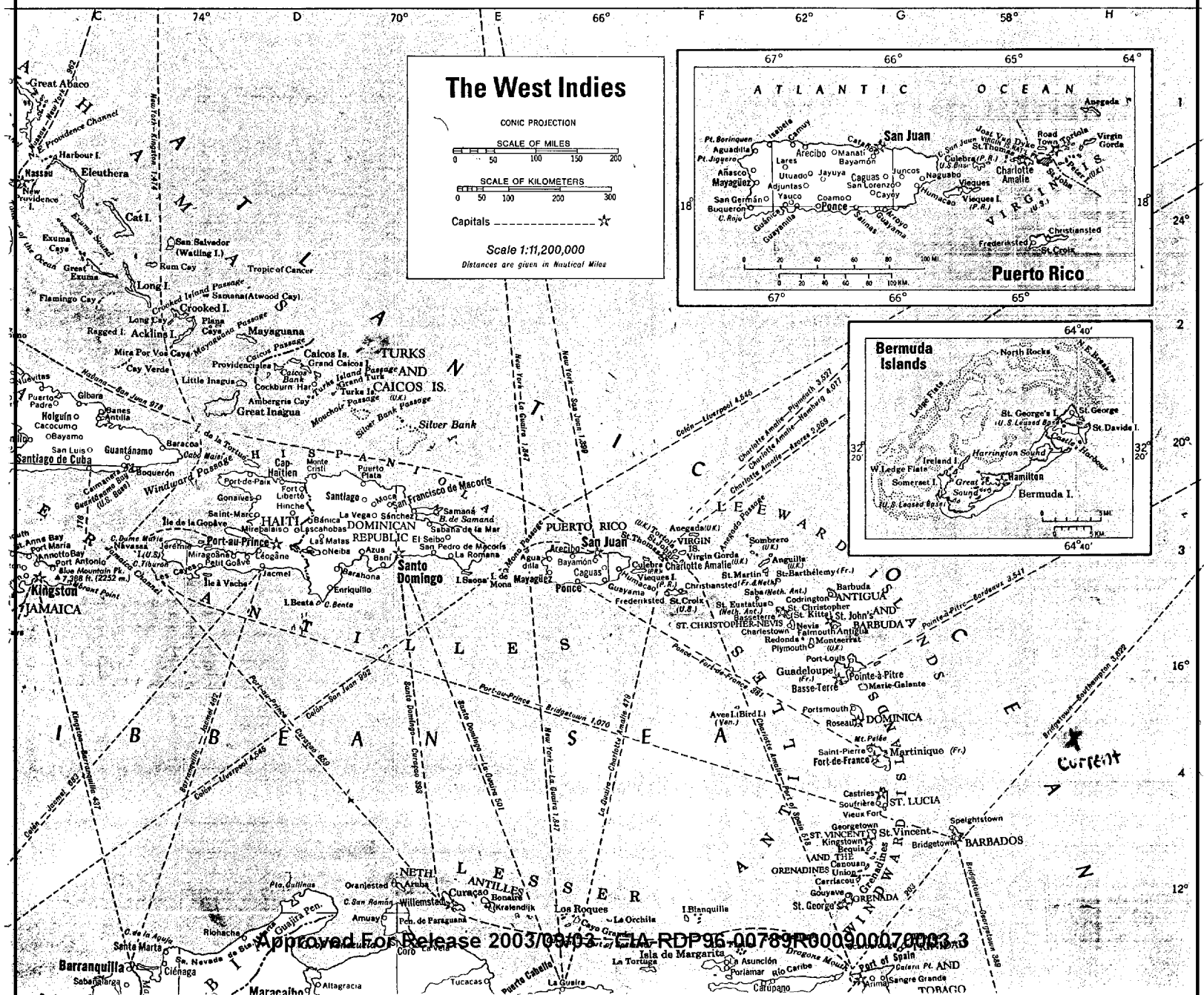
AREA 150 sq. mi. (388 sq. km.)
 POPULATION 124,000
 CAPITAL Kingstown
 HIGHEST POINT Soufriere 4,000 ft. (1,219 m.)
 MONETARY UNIT East Caribbean dollar
 MAJOR LANGUAGE English
 MAJOR RELIGIONS Protestantism, Roman Catholicism

ANTIGUA AND BARBUDA

AREA 171 sq. mi. (443 sq. km.)
 POPULATION 75,000
 CAPITAL St. John's
 HIGHEST POINT Boggy Peak 1,319 ft. (402 m.)
 MONETARY UNIT East Caribbean dollar
 MAJOR LANGUAGE English
 MAJOR RELIGION Protestantism

SAINT CHRISTOPHER-NEVIS

AREA 104 sq. mi. (269 sq. km.)
 POPULATION 44,404
 CAPITAL Basseterre
 HIGHEST POINT Mt. Misery 4,314 ft. (1,315 m.)
 MONETARY UNIT East Caribbean dollar
 MAJOR LANGUAGE English
 MAJOR RELIGIONS Protestantism, Roman Catholicism



The West Indies

CONIC PROJECTION

SCALE OF MILES
 0 50 100 150 200

SCALE OF KILOMETERS
 0 50 100 200 300

Capitals -----☆

Scale 1:11,200,000
 Distances are given in Nautical Miles

Puerto Rico

ATLANTIC OCEAN

Scale 1:1,000,000

Distances are given in Nautical Miles

Bermuda Islands

Scale 1:1,000,000

Distances are given in Nautical Miles