

**TAB**

Reviewed by NIMA/DoD

~~SECRET/STD/NF~~

UNITED STATES GOVERNMENT

# memorandum

DATE: 20 Jun 90

REPLY TO  
ATTN OF: DT-S

SUBJECT: SUN STREAK Report - 9033 (U)

TO: ODCSINT, DAMI-PO

SG1A

1. (S/STD/NF) On 12 and 14 Jun 90, three sessions were conducted against the target vessel [redacted]

SG1A

[redacted]

2. (S/STD/NF) Viewer 025 reported that the vessel was located near 16° 00'N/76°00'W, about 300 miles southeast of Jamaica. The drugs are headed for Jamaica and will be transported to land at a point between Portland Point and Port Royal. Location of the illegal drugs aboard ship is "in the upper area of the vessel near ski masks".

3. (S/STD/NF) Viewer 052 reported that the vessel was located at 16°15'N/81°30'W and enroute to Kingston, where it will arrive on 15 June 1990. The on-board location of the drugs is in a container with small, shiny, solid, bright, round items, some of which may have holes in the center, and all of which are bunched together and firmly packed. The transfer point will take place in the vicinity of Guantanamo, Cuba at approximately 17°15'N/75°00'W.

SG1A

4. (S/STD/NF) Viewer 095 was unable to determine the vessel's current location. The [redacted] was carrying over 15 kilos of cocaine located just below the deckline on the port side, in the extreme bow of the vessel, and under a layer of metal. The present destination is a transfer point at 19°04'N/82°12'W located west southwest of Georgetown, Cayman Islands. It will arrive at this point on 18 June 1990 between 1930-2300 hours to transfer the contraband to a 60-75 foot commercial type vessel (NFI).

HANDLE VIA SKEET CHANNELS ONLY  
STIPPLED INFORMATION

CLASSIFIED BY: ODCSINT, DAMI-PO  
DECLASSIFY BY: OADR

~~SECRET/STD/NF~~

**SECRET/STD/NF**

5. (S/STD/NF) There is little correlation among the viewers on the current location of the vessel and the offload/transfer point. Viewer 095 identified the drugs as cocaine and 052's information tends to confirm this.

SG1J



**SECRET/STD/NF**

S E C R E T STIPPLED NOFORN

WORKING PAPER

P: 9033  
V: 095  
D: 14 JUN 90  
T: 1030-1130  
S: 01

SUMMARY OF INFORMATION

SG1A

The current location of [redacted] was not obtainable despite repeated efforts.

SG1A

The [redacted] is carrying over 15 kilos of cocaine. This is located just below the deckline, on the port side, in the extreme bow of the vessel. The cocaine is under a layer of metal (metal container?).

The present (on 14 Jun 90) destination of the vessel is a transfer point (not a port) located at 19 04' N 82 12' W, WSW of Georgetown, Cayman Islands. The vessel will arrive at the transfer point on 18 Jun 90 between 1930-2100 hours. At this same location, between 2201-2300 hours (18 Jun 90) the vessel will transfer the contraband to a 60-75 foot commercial-type (NFI) vessel.

HANDLE VIA SKEET CHANNELS ONLY

S E C R E T STIPPLED NOFORN

S E C R E T STIPPLED NOFORN  
SPECIAL ACCESS REQUIRED

WORKING PAPER

Project: 9033  
Date: 14 June 90  
Time: 0950-1127  
Viewer: 052  
Session: 01

SUMMARY OF INFORMATION:

The target is a ship used for transporting and holding. It is currently located at 16°15'N 81°30'W, but it is moving. It's next destination may be Kingston, Jamaica, possibly on 15 June 90. It has horizontal, parallel lines, like stacks of logs, on one side of the ship, and containers on the other side. The container with contraband makes me want to sneeze and it smells terrible. It also holds small, round, shiny, solid, bright and glowing items, all bunched together and firmly packed. Some of the round things may have a hole in the middle.

The transfer point will be in the vicinity of 17°15N 75°W, east of Guantanamo, Cuba.

S E C R E T STIPPLED NOFORN  
SPECIAL ACCESS REQUIRED  
Handle Via SKEET Channels Only

SECRET

9033  
900612  
V: 025  
S: 01  
1300-1400  
WRV SOLD

SUMMARY OF INFORMATION

SG1A

The vessel  is currently around 16°N - 76°W and can be located 300 miles to the lower right of Jamaica. The destination of the drugs is Jamaica and they will be transported to land at port between Portland Point and Port Royal. The drugs can be found in the upper arm area of the vessel near ski masks.

HANDLE VIA SKEET CHANNELS ONLY

SECRET/STIPPLED/NOFORN

SPECIAL ACCESS REQUIRED

S E C R E T STIPPLED NOFORN  
SPECIAL ACCESS REQUIRED

WARNING NOTICE: INTELLIGENCE SOURCES AND METHODS INVOLVED

---

PROJECT NUMBER:	9033	SESSION NUMBER:	1
DATE OF SESSION:	12 JUN 90	DATE OF REPORT:	16 JUN 90
START:	1300	END:	1400
METHODOLOGY:	CRV	VIEWER IDENTIFIER:	025

---

SG1A

1. (S/STD) MISSION: Locate the [redacted] and determine its present destination, the offload/transfer point, time and method, and the location of the contraband aboard the ship.

SG1A

2. (S/STD) VIEWER TASKING: Encrypted coordinates and name of vessel. Basic background information was included with packet to Viewer for in-session checking of perceptions against known facts. Background information included information that the ship is [redacted] route of travel, and last known position.

SG1A

3. (S/STD) COMMENTS: No Physical Inclemencies reported. A summary of information is attached.

4. (S/SK) EVALUATION:

5. (S/SK) SEARCH EVALUATION:

HANDLE VIA SKEET CHANNELS ONLY

SECRET/NOFORN

CLASSIFIED BY: DIA (DT)  
DECLASSIFY: OADR

SECRET

9033  
900612  
V: 025  
S: 01  
1300-1400  
WRV SOLD

SUMMARY OF INFORMATION

SG1A

The vessel  is currently around 16°N - 76°W and can be located 300 miles to the lower right of Jamaica. The destination of the drugs is Jamaica and they will be transported to land at port between Portland Point and Port Royal. The drugs can be found in the upper arm area of the vessel near ski masks.

HANDLE VIA SKEET CHANNELS ONLY

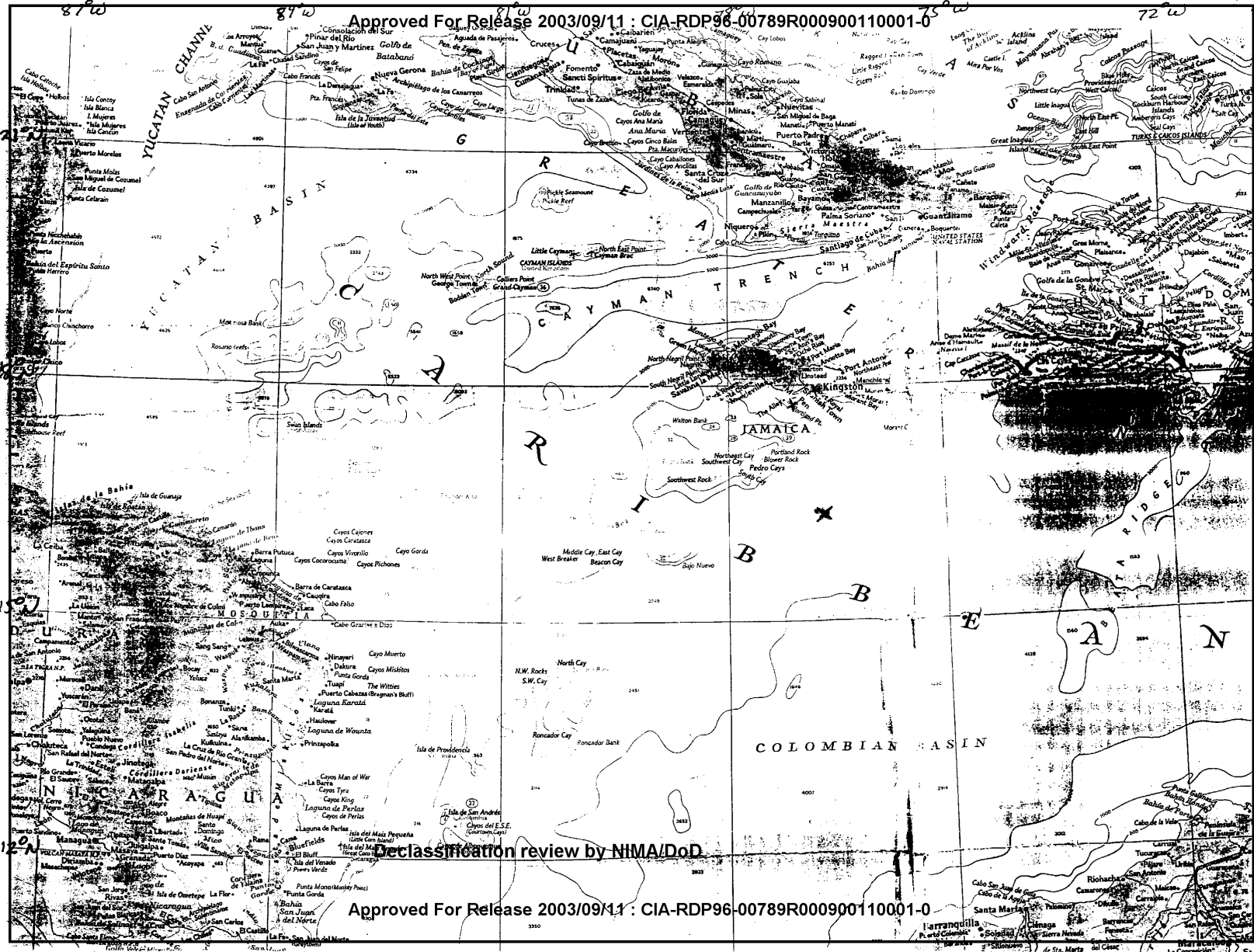
SECRET/STIPPLED/NOFORN

SPECIAL ACCESS REQUIRED



CPYRGHT

Approved For Release 2003/09/11 : CIA-RDP96-00789R000900110001-0



Declassification review by NIMA/DoD

Approved For Release 2003/09/11 : CIA-RDP96-00789R000900110001-0

S E C R E T STIPPLED NOFORN  
SPECIAL ACCESS REQUIRED  
REPORT OF REQUESTED INFORMATION

Requestor Task # JT4-0014-90

Source # 025T

DCSINT Task # 9033

Rcvd. by Source 06/12/90

Returned to PD. 1/190

SESSION DATE/TIME: \_\_\_\_\_

ESSENTIAL ELEMENTS OF INFORMATION REQUESTED IN ORDER OF PRIORITY:

SG1A

1. Determine the current location of the

RESPONSE: It is currently around 16°N - 76°W and can be located 300 miles to the lower right of Jamaica.

2. Determine its present destination and arrival time.

RESPONSE: The destination of the drugs is Jamaica between Portland Point and Port Royal.

3. Where is the contraband aboard the ship?

RESPONSE: The drugs are in the upper arm area of the vessel near ski masks.

4. Where will the contraband be offloaded/transferred?

RESPONSE: JAMAICA BETWEEN PORTLAND POINT & PORT ROYAL

5. How will the offloading/transfer be performed?

RESPONSE: The drugs will be transported to land at port designated above.

COMMENTS: Full session transcripts and reports are kept on file locally.

S E C R E T STIPPLED NOFORN  
SPECIAL ACCESS REQUIRED  
Handle Via SKEET Channels Only

SG1A

Approved For Release 2003/09/11 : CIA-RDP96-00789R000900110001-0

Approved For Release 2003/09/11 : CIA-RDP96-00789R000900110001-0

S E C R E T STIPPLED NOFORN  
SPECIAL ACCESS REQUIRED

WARNING NOTICE: INTELLIGENCE SOURCES AND METHODS INVOLVED

---

PROJECT NUMBER:	9033	SESSION NUMBER:	1
DATE OF SESSION:	14 JUN 90	DATE OF REPORT:	16 JUN 90
START:	0950	END:	1127
METHODOLOGY:	CRV	VIEWER IDENTIFIER:	052

---

- SG1A 1. (S/STD) MISSION: Locate the [redacted] and determine its present destination, the offload/transfer point, time and method, and the location of the contraband aboard the ship.
- SG1A 2. (S/STD) VIEWER TASKING: Encrypted coordinates and name of vessel. Basic background information was included with packet to Monitor for in-session checking of perceptions against known facts. Background information included information that the ship [redacted] [redacted] route of travel, and last known position.
- SG1A 3. (S/STD) COMMENTS: No Physical Inclemencies reported. A summary of information is attached.
4. (S/SK) EVALUATION:
5. (S/SK) SEARCH EVALUATION:

Monitor: 018

HANDLE VIA SKEET CHANNELS ONLY

SECRET/NOFORN

CLASSIFIED BY: DIA (DT)  
DECLASSIFY: OADR

S E C R E T STIPPLED NOFORN  
SPECIAL ACCESS REQUIRED

WORKING PAPER

Project: 9033  
Date: 14 June 90  
Time: 0950-1127  
Viewer: 052  
Session: 01

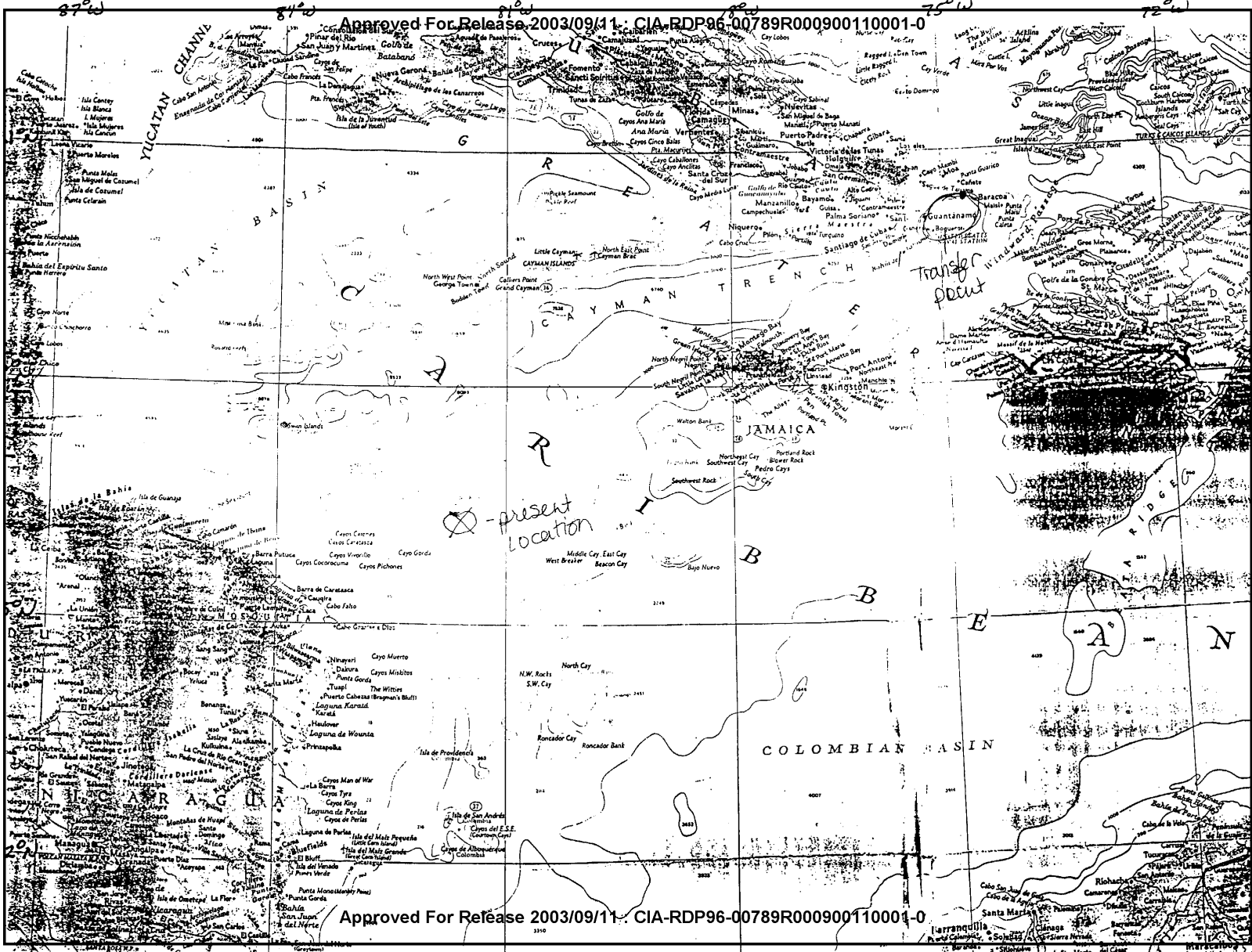
SUMMARY OF INFORMATION:

The target is a ship used for transporting and holding. It is currently located at 16°15'N 81°30'W, but it is moving. It's next destination may be Kingston, Jamaica, possibly on 15 June 90. It has horizontal, parallel lines, like stacks of logs, on one side of the ship, and containers on the other side. The container with contraband makes me want to sneeze and it smells terrible. It also holds small, round, shiny, solid, bright and glowing items, all bunched together and firmly packed. Some of the round things may have a hole in the middle.

The transfer point will be in the vicinity of 17°15N 75°W, east of Guantanamo, Cuba.

S E C R E T STIPPLED NOFORN  
SPECIAL ACCESS REQUIRED  
Handle Via SKEET Channels Only

Approved For Release 2003/09/11 : CIA-RDP96-00789R000900110001-0



Approved For Release 2003/09/11 : CIA-RDP96-00789R000900110001-0

S E C R E T STIPPLED NOFORN  
SPECIAL ACCESS REQUIRED  
REPORT OF REQUESTED INFORMATION

Requestor Task # JT4-0014-90

Source # D52

DCSINT Task # 9033

Rcvd. by Source 1/190

Returned to PO 1/190

SESSION DATE/TIME: 14 June 1000

ESSENTIAL ELEMENTS OF INFORMATION REQUESTED IN ORDER OF PRIORITY:

SG1A

1. Determine the current location of the

RESPONSE: 16°15'N 81°30'W

2. Determine its present destination and arrival time.

RESPONSE: Kingston, Jamaica

Arrival time not addressed, approximately: Tomorrow

3. Where is the contraband aboard the ship?

RESPONSE: In a container with small, round, shiny, hard items, all bunched together and firmly packed. There is a really bad smell.

4. Where will the contraband be offloaded/transferred?

RESPONSE: Vicinity 20°15'N 75°W

Area East of Guantanamo, Cuba

5. How will the offloading/transfer be performed?

RESPONSE: Not addressed.

COMMENTS: Full session transcripts and reports are kept on file locally.

S E C R E T STIPPLED NOFORN  
SPECIAL ACCESS REQUIRED  
Handle Via SKEET Channels Only

Next 1 Page(s) In Document Exempt



052

14 June 90

Ft. Meade

0950

018

PI: NONE

AV: NONE

ADC BK

The target  
is a vessel

413095

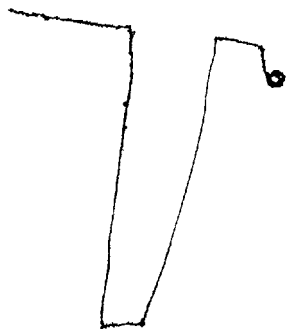
232324



A. Wavy Across  
Soft  
B. Water

413095

232324



A - Wavy Across  
Soft  
B. Water

- A. Angle  
hard
- B. Structure

- A. Loop  
round, smooth
- B. Energetics

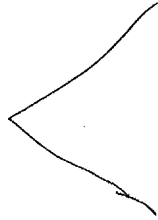
ADZ BK  
 a vessel/boat  
 that is moving

52

Blue  
 Black  
 Cold  
 Wavy  
 Cold

ADZ BK  
 water

Angle




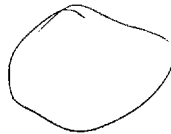
Sounds

Coed


Angle



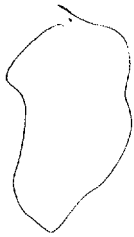
Round sharp




U/I shape




green



people shapes

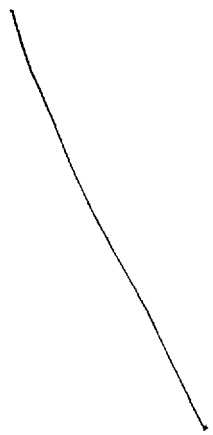


Reel




AT EK  
Want to sneeze

Tall  
Vertical



Big



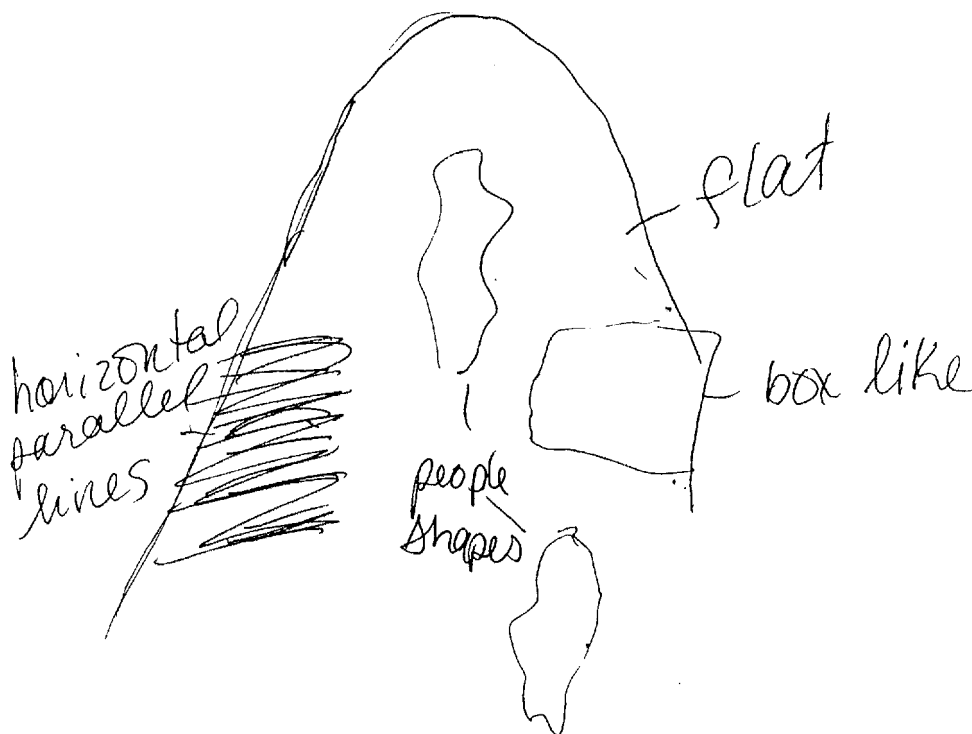
AI BK

Makes me really  
want to sneeze

ADL BK

Feel that structure  
is near land  
(bird sounds)  
but in water

Cold

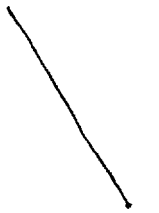


shaku small

AI BK  
want

S2 D AI EI T I POL A/S  
(structure)

diagonal  
Angle



Cold



green

blue

S2 D AI EI T I AOC A/S  
(structure)



Red ↑  
bright



Stinky smell  
fish smell

AOC BK  
Tuna Fish

People shapes



AI BK  
burns my  
nose



S2 D

AI EI TI ADL A/S

Happy  
Scared

hot on neck

Ship

Logs

Hard


Carrying  
Shipping

holding

transporting

green  
blue

Angle



Sheet

Logs  
Objects  
Emanations?

---

~~wooden~~

~~one~~

(top) Deck  
Piles

Logs  
~~Attributes~~  
Emanations?

---

wooden

long

piled/stacked

hard

~~one~~

rounded

Logs  
Subjects  
Emanations

---

shipping


transporting

arriving

Logs  
topics  
Emanations?  
ships  
Wood  
Piles

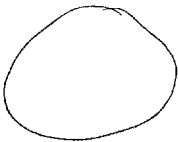
S2 D AI EI T I AOL A/S  
(structure)

Black  
Blue  
Green



Bright  
horizontal

Rounded



glowing off horizontal


Sneeze

S2 D AI EI T I ADL A/S

more to the contraband and its surroundings  
are perceivable:

<sup>AZ</sup>  
STINKS

Blue  
Bright  
Red 



horizontal

Dark  
Blue

PIBK  
gives me  
a  
headache

(Surroundings)  
contraband

Bright  
Glossy

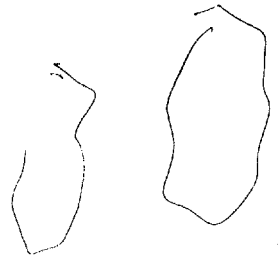

S2 D AI ET T I AOL A/S

Smells bad

Round  
blue



soft



people  
shapes

AOL bk  
Radar

582

(DOWSE FOR PRESENT LOCATION)

(DOWSE FOR PRESENT DESTINATION)

"IT'S NOT GOING SOUTH."

1. SWAN IS.

2.

3. NO RESULTS.

A1 SPK FRUSTRATION

S2 D AI EI T I AOC A/S

(Inside container)

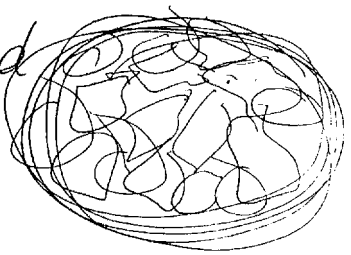


parallel lines

firmly packed

A/S  
like 1095

S442 a mass of little things all bunched together / firmly packed



ooooo  
shiny

A/S  
bubbles type  
of packing material /  
plastic

Smells bad  
Red dots

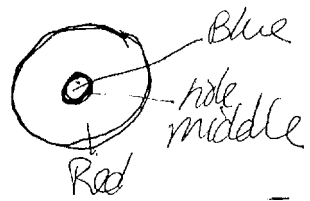
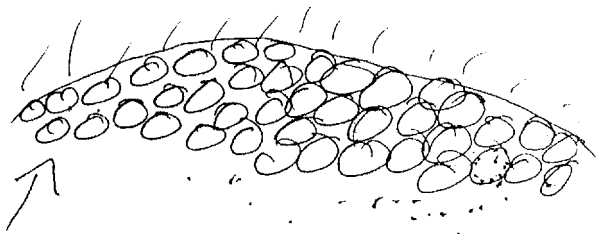
S2 D AI EI T I ADL A/S  
(Inside Container)

0000


A/S  
Buttons

Little  
Round  
things

shiny  
bright



Bright  
glowing





S2 D AI EI T I AOL A/S

(Inside container)

A/S  
pebbles

hard  
solid

Session end  
1127

Summary:

The target is a ship used for transporting and holding. It is moving. It is currently located at 16° 15' N 81° 30' W. ~~Off the coast~~  
Its next destination is Kingston, Jamaica.  
It has horizontal, parallel lines like stacks of logs on one side of the ship and a container ~~of~~ on the other side. The container will contain ~~to make me want to sneeze~~  
It also holds small, round things

brisk, growing

hard, solid, items, all bunched together and firmly packed. One of some of the round things may have a hole in the middle.

The transfer point will be in the vicinity of 17°15'N 75°W east of Guantanamo, Cuba.