

memorandum

DATE: 22 MAY 90

REPLY TO
ATTN OF: DT-S

SUBJECT: SUN STREAK REPORT - 9028

TO: BRANCH CHIEF, DT-S

SG1A

1. (S/STD/NF) On 21 April 1990, three remote viewers 095, 003, and 018 conducted one solo session each in an effort to answer requirements against the suspected drug smuggling vessel known as [REDACTED]

SG1A

2. (S/STD/NF) 095 reported that the vessel is currently located north of Aruba at 14°56'N 70°W and is moving slowly at a heading of 338 degrees. The vessel is carrying 8-10 kilograms of cocaine. The cocaine is wrapped in several layers of waterproof material in a "metal bubble" welded in place on the port-side of the vessel, near the bow, several feet below the water line. The contraband will be off-loaded/transferred in approximately 8 days (29 May?) between 2100-2400L at night at a location west of Haiti at 18°N 74° 50' W. The destination of the contraband in the US is South of Florida. The name "Keye-yah", "Kiya" phonetically surfaced in connection with the vessel.

3. (S/STD/NF) 003 reported that the vessel is moving in a north-northwest direction at 1405N/6155W, about 60 miles WNW of St. Lucia Island. The vessel has a fish smell and a quantity of slimy crustaceans aboard. The people aboard the vessel are feeling safe and secure. The vessel is not at risk now. It had recently been carrying a risky cargo, possibly contraband narcotics, but had successfully unloaded the material and moved on. The vessel is now "clean" for awhile. Carrying the material creates considerable anxiety amongst the crew and when it is no longer aboard, they avoid thinking about "the next time," when they may carry similar materials again. The "next time," is not yet scheduled. A search indicated that the contraband they were carrying and recently off-loaded, will eventually be off-loaded in the US in the vicinity of 2520N/8030W at the Florida coast SE of Florida City.

HANDLE VIA SKEET CHANNELS ONLY

SECRET/STIPPLED/NOFORN
SPECIAL ACCESS REQUIRED

CLASSIFIED BY HQDA
DECLASSIFY ON OADR


OPTIONAL FORM NO. 10
(REV. 1-80)
GSA FPMR (41 CFR) 101-11.6
5010-114

SECRET/STIPPLED/NOFORN
SPECIAL ACCESS REQUIRED

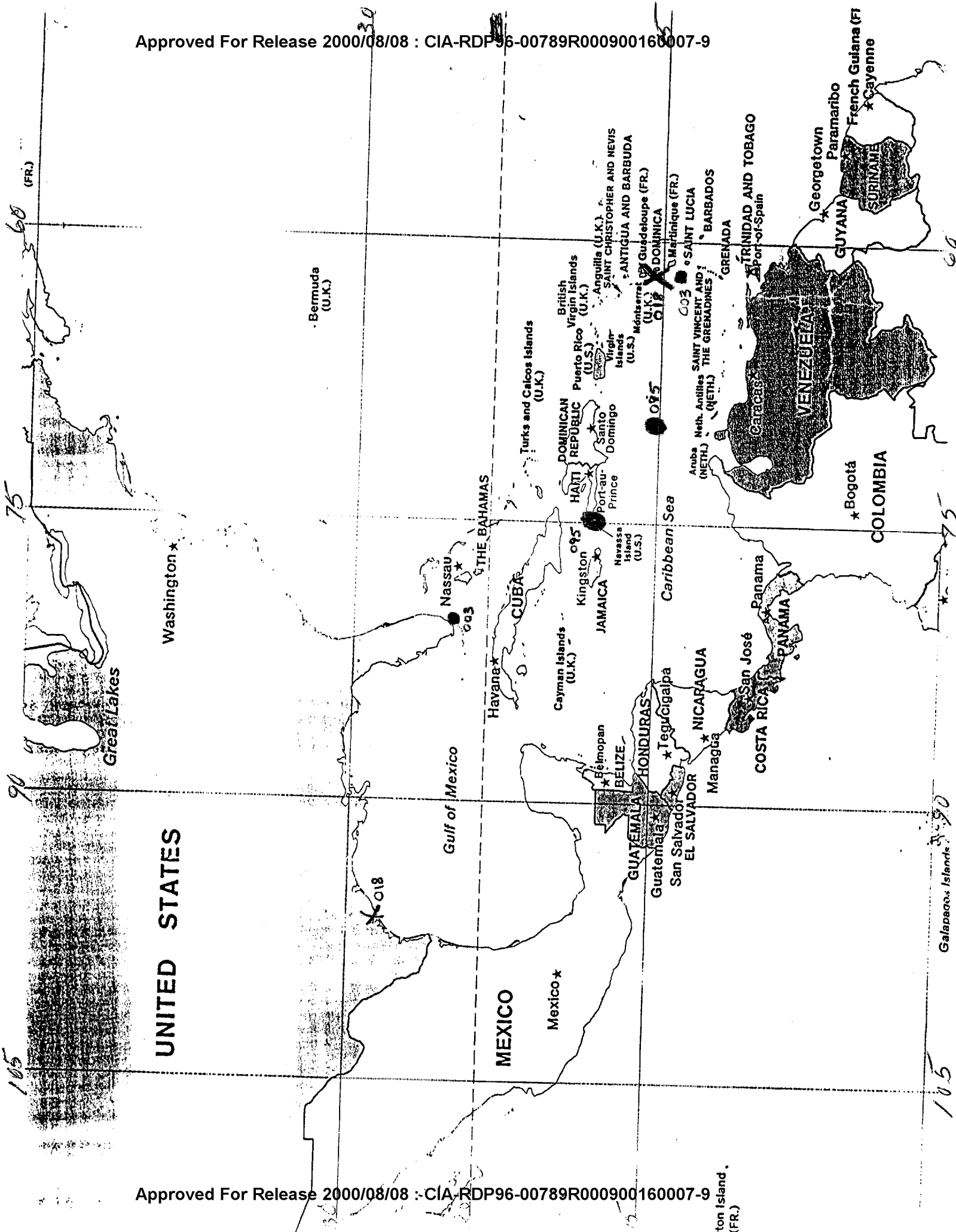
4. (S/STD/NF) 018 reported that the current location of the target vessel as of 1330 hrs on 21 May 90 is 15°5 min N / 62°W. There are no illegal drugs presently aboard ship. The goods just delivered were a white, acrid-tasting powder. The drugs just off-loaded were wrapped in plastic packages, which were approximately 2" X 10" X 10", and were kept under a light blue plastic tarp of covering. The transfer has already been completed at sea to a much larger ship which appears to have been a passenger ship. The drugs will be off-loaded in the US at Texas, probably Galveston or Houston, in the ship channel.

5. In conclusion, 003 and 018 were within a similar vicinity for the current location of the vessel. See attached map. These two viewers reported that the vessel was carrying drugs which have already been off-loaded, whereas 095 reported that the vessel is carrying drugs currently. Whether the drugs were already off-loaded or not, the drugs will eventually reach the U.S. 095 and 003 found the final destination to be in the vicinity of southern Florida, whereas 018 reported Texas as the ultimate destination.

SGFOIA3



SECRET/STIPPLED/NOFORN
SPECIAL ACCESS REQUIRED



ton Island.
(FR.)


TO SEND

S E C R E T STIPPLED NOFORN
SPECIAL ACCESS REQUIRED
REPORT OF REQUESTED INFORMATION

Requestor Task # JT-4-0019-90 Source # 018
DCSINT Task # 9028 Rcvd. by Source 05/21/90
Returned to PD 05/21/90
SESSION TIME: 1306-1400 hrs

ESSENTIAL ELEMENTS OF INFORMATION REQUESTED IN ORDER OF PRIORITY: SG1A

SG1A

1. Determine the current location of the target vessel identified as 

RESPONSE: (As of 1330 hrs): 21 MAY 90: 15 deg 5 min N / 62 deg W.

2. Describe the nature of the illegal drugs aboard ship, if any.

RESPONSE: None PRESENTLY aboard ship. Goods just delivered were
a white, acrid-tasting powder.

3. How are the illegal drugs wrapped; and where are they stored on board the ship?

RESPONSE: Drugs just off-loaded were wrapped in plastic packages,
approx. 2" X 10" X 10", and were kept under a light blue plastic
tarp or covering.

4. Where will the illegal drugs be off-loaded/transferred?

RESPONSE: Transfer already completed at sea to a much larger ship
which appears to have been a passenger ship.

5. Where in the U.S. will the illegal drugs be offloaded?

RESPONSE: In Texas, probably Galveston or Houston (in the ship
channel.

6. Phonetically surface alias names for the target vessel.

RESPONSE: Not addressed in this session.

S E C R E T STIPPLED NOFORN
SPECIAL ACCESS REQUIRED
Handle Via SKEET Channels Only

Return
to
025

Results
edited
on 211625L MAY 96
L

211306 L MAY 90

S E C R E T STIPPLED NOFORN
SPECIAL ACCESS REQUIRED

WORKING PAPER

Project: 9028
Date: 900521
Time: 1306-1400
Viewer: 018
Session: 01

SUMMARY OF INFORMATION:

SG1A

1A
SG1A

1. Determine the current location of the target vessel identified as [REDACTED] (As of 1330 hrs): 21 MAY 90: 15 deg⁰⁵ min N / 62⁰⁸ deg W.
2. Describe the nature of the illegal drugs aboard ship, if any: None PRESENTLY aboard ship. Goods just delivered were a white, acrid-tasting powder.
3. How are the illegal drugs wrapped; and where are they stored on board the ship?: Drugs just off-loaded were wrapped in plastic packages, which were approx. 2" X 10" X 10", and were kept under a light blue plastic tarp or covering.
4. Where will the illegal drugs be off-loaded/transferred?: Transfer already completed at sea to a much larger ship which appears to have been a passenger ship.
5. Where in the U.S. will the illegal drugs be offloaded?: In Texas, probably Galveston or Houston (in the ship channel).
6. Phonetically surface alias names for the target vessel: Not addressed in this session.

S E C R E T STIPPLED NOFORN
SPECIAL ACCESS REQUIRED
Handle Via SKEET Channels Only

