

SECRET STIPPLED NOFORN
SPECIAL ACCESS REQUIRED

16 MAY 90 1436-1539

REPORT OF REQUESTED INFORMATION

Requestor Task # JT-4-0017-90

Source # 052

DCSINT Task # 9025

Rcvd. by Source 1/190

Returned to FO 1/190

SESSION DATE/TIME: 16 May 90 1436-1539

ESSENTIAL ELEMENTS OF INFORMATION REQUESTED IN ORDER OF PRIORITY:

1. Determine the current location of the target vessel identified as

SG1A

RESPONSE: 14° 50' N 77° 40' W

2. Is the target vessel carrying contraband in the form of drugs? If so, how wrapped and where stored aboard ship?

RESPONSE: Yes, in a large, rectangular, metal greyish/silver container, with lid on top that opens upward. ^{It} ^{May be a} Cooler or Freezer.

Inside this are small rectangular packages which have a sweet smell, but its bitter. It has a fine-grainy texture, yet it is smooth and white. It burns my nose.

3. Where and when will the drugs be off-loaded/transferred?

RESPONSE: No definite offload/transfer point was determined

4. Determine the port(s)-of-call in the US where the illegal drugs will be off-loaded/transferred.

RESPONSE: 35° 30' N 75° 45' W, near Cape Hatteras North Carolina. (-Some part of this shipment may be bound for 41° 15' N 72° 09' near the eastern tip of Long Island)

COMMENTS: Full session transcripts and reports are kept on file locally.

SECRET STIPPLED NOFORN
SPECIAL ACCESS REQUIRED
Handle Via SKEET Channels Only

S E C R E T STIPPLED NOFORN
SPECIAL ACCESS REQUIRED

WORKING PAPER

Project: 9025
Date: 16 May 90
Time: 1436-1539
Viewer: 052
Session: 01

SUMMARY OF INFORMATION:

The target vessel is located at 14° 50'N 77° 40'W. There are at least four people on board. There is a square shape which appears to be a wooden crate.

There is a large, rectangular, metal, greyish/silver container which has a lid on the top and opens upward. It is cold inside. It may be a cooler or a freezer. Inside this container are small rectangular packages. Inside the packages there is a sweet smell, but it is bitter. It has a fine, grainy texture, yet it is smooth and white. It burns my nose and makes me choke. (This may be drugs)

The packages will enter the United States near Cape Hatteras, North Carolina at 35° 30'N 75° 45'W. They will transfer/offload there. Some part of this shipment may be bound for 41° 15'N 72° W, near the eastern tip of Long Island.

S E C R E T STIPPLED NOFORN
SPECIAL ACCESS REQUIRED
Handle Via SKEET Channels Only

052

16 May 90

Ft. Meade

1436

018


PI: none

AV: none

I know that target is a vessel

730220

276 437



A. Wavy Area
587

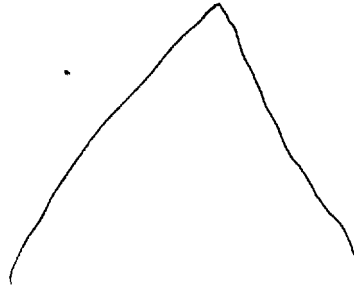
B. Water

A. Angle
hard

B. Structure

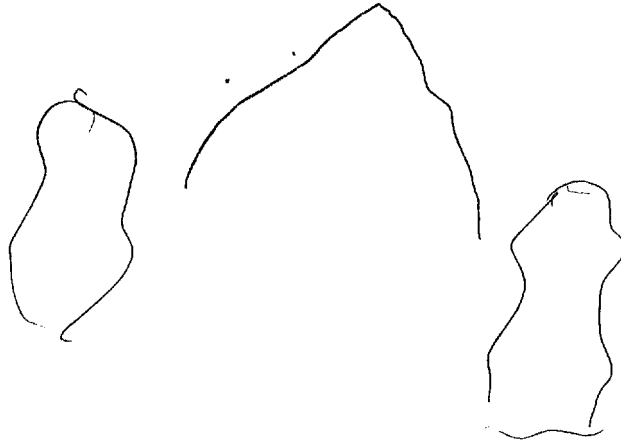
32

Back
Blue
Painted



people shapes





AOC BK
Crate

S2 /
D AI EI T I AOC A/S

Blue
Black
Red

S2 D AI EI T I AOL A/S




boxy looking



Wooden texture



Red



people


AOL BK
Crab smell (here)
~~from~~

Four people

S2 D AI EI T I AOC A/S

painted

Blue




AOC BK
person
playing on
a drum

(Crate)

AOC BK
Man standing
next to open
rectangular
metal container

Metal
Grey / Silver



ADL BK

like a cooler
on a boat
refrigerator/freezer

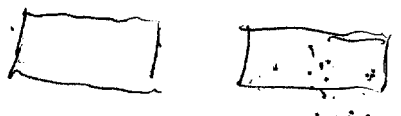
S2 D AI EI T I ADL A/S
Silver/Grey
metal

⊗ Rectangular
Top opens
(Inside)

black
Dark




little thingy's



(Inside)

A/S
packages



U.I smell ADL BK
choke

S2 D AI EI TI AOL A/S
(Inside)

Sweet smell

bitter

smooth

AI BK
burns
my nose

white

AOL BK
cocaine

fine
grainy

||

Cool outside

Cold inside

~~AI BK~~

AI BK
chills outside

S2 D AI EI TI AOC A/S

Summary:

It is located
at: 14°50"N 77°40"W

The target is a ship. There are at least four people on board. There is a square shape which appears to be a wooden crate.

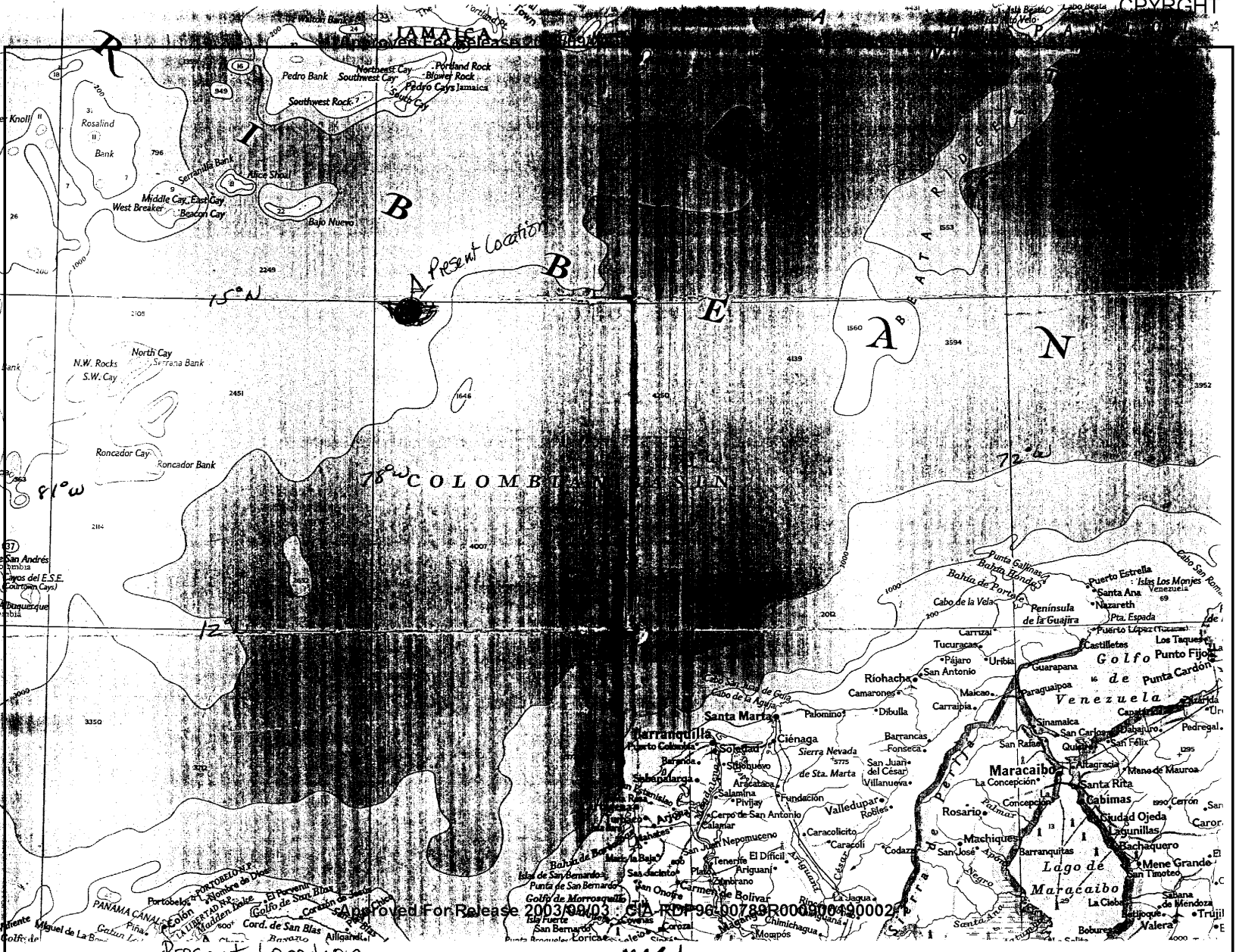
There is a large, rectangular, metal, greyish silver container which has a lid on the top and opens upward. It is cold inside. It may be a cooler or ~~refrigerator~~ freezer. Inside are small, packages. rectangular

Inside the packages there is a sweet smell, but it is ~~no~~ bitter. It has a fine, grainy texture, yet it is smooth and white. It burns my nose and makes me choke.

The packages will be offloaded / transferred at approximately 75° 35'15" N 30" W

near
US: Cape Hatteras
North
Caroline

Session End



JAMAICA

COLOMBIAN SEAS

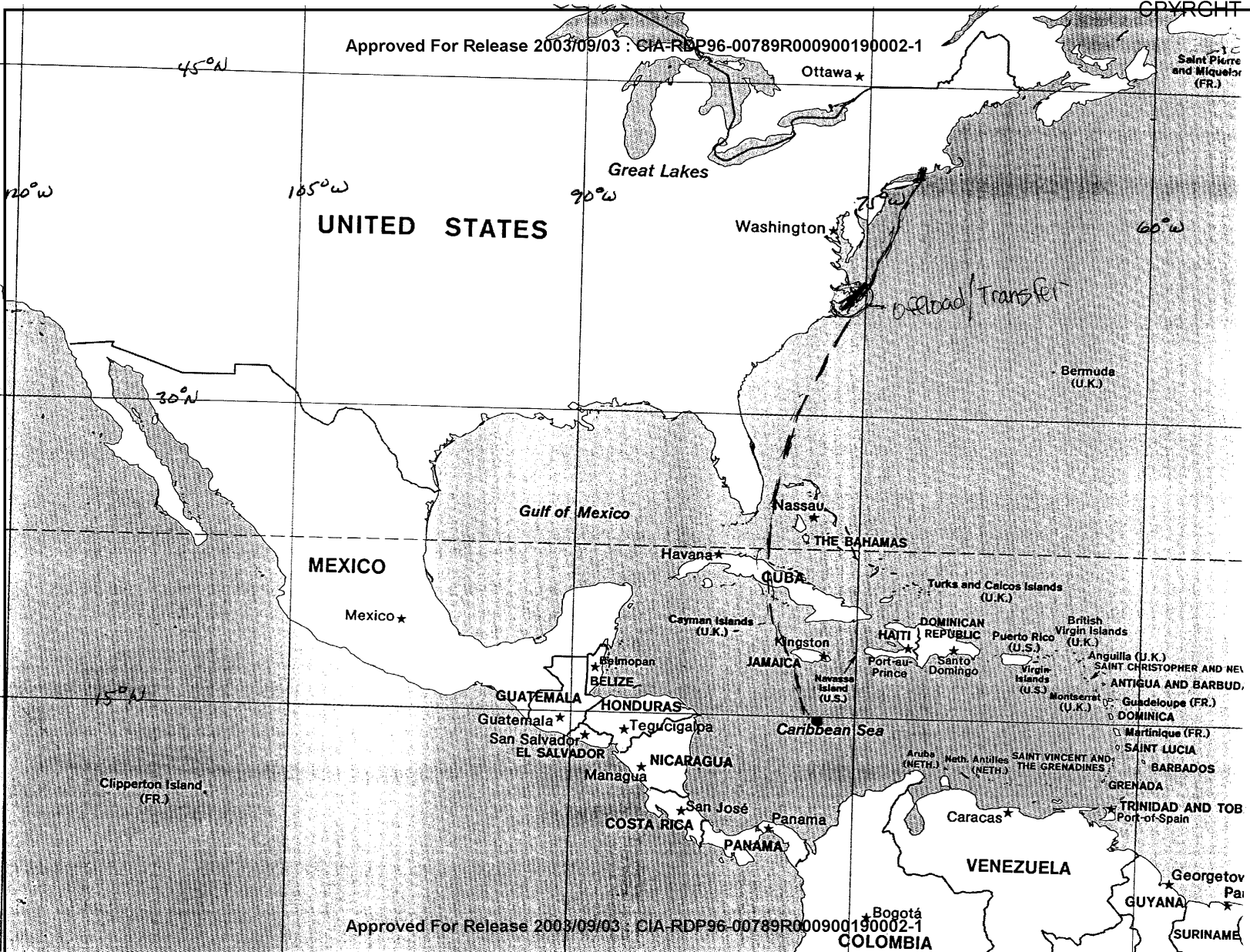
2003/98/03 SI A RDP 96 00789R000300490002

Present Location

MAP 1

Approved For Release 2003/09/03 : CIA-RDP96-00789R000900190002-1

CPYRCHT



Approved For Release 2003/09/03 : CIA-RDP96-00789R000900190002-1

MAP 2

S E C R E T STIPPLED NOFORN
SPECIAL ACCESS REQUIRED

WORKING PAPER

16 MAY 90

TASKER

1. (S/STD) PROJECT: 9025.
2. (S/STD) ENCRYPTED COORDINATES: 730220/276437.
3. (S/STD) BACKGROUND: The target is a blue and white 45' fishing vessel, the It recently left the Peninsula de la Guajira, believed to be (you will have to decide for yourself) headed
4. (S/STD) ESSENTIAL ELEMENTS OF INFORMATION:
 - a. USING MAP #1, determine the current location of the
 - b. Determine whether it is carrying drug contraband.
 - c. IF SO:
 - 1) How is it wrapped?
 - 2) Where is it stored on the vessel?
 - 3) Where will it be off-loaded/transferred?
 - 4) When will it be off-loaded/transferred?
 - 5) USING MAP #2, determine where the drugs are will enter the U.S.

SG1A

SG1A

SG1A

Provide sketches in support of your findings.

S E C R E T STIPPLED NOFORN
SPECIAL ACCESS REQUIRED
Handle Via SKEET Channels Only