

SECRET/STIPPLED/NOFORN

PROJECT SUN STREAK

WARNING NOTICE: INTELLIGENCE SOURCES AND METHODS INVOLVED

PROJECT NUMBER: 9024 SESSION NUMBER: 001
DATE OF SESSION: 27 Apr 90 DATE OF REPORT: 15 May 90
START: 1441 END: 1514
METHODOLOGY: Solo VIEWER IDENTIFIER: 018

1. (S/NF/STD) MISSION: Determine the location of a suspected narcotics smuggling vessel; establish whether contraband was indeed on board; if so, how packaged, of what type, and where off-load/transfer would occur.
2. (S/NF/STD) VIEWER TASKING: Background information was provided, giving the name and brief description of the vessel, a departure date and projected destination. The EEI, as stated in para 1 above, were then listed.
3. (S/NF/STD) COMMENTS: No PI's reported.
4. (S/NF/STD) EVALUATION:
5. (S/NF/STD) SEARCH EVALUATION:

PM: 003

HANDLE VIA SKEET CHANNELS ONLY

SECRET/STIPPLED/NOFORN

CLASSIFIED BY: HQDA
DECLASSIFY: OADR

S E C R E T STIPPLED NOFORN
SPECIAL ACCESS REQUIRED

WORKING PAPER

Project: 9024
Date: 900427
Time: 1441-1514
Viewer: 018
Session: 01

SUMMARY OF INFORMATION:

SG1A

1. (S/STD) What is the present location of the
Present location (at 1500 hrs, 27 APR 90) is at 25 DEG 12 MIN North / 77 DEG 52 MIN W, a few miles WNW of Nassau.
2. (S/STD) Determine if it is carrying contraband narcotics: Not at the present time. At the present time, it appears to be carrying captive people, both alive and dead.
3. (S/STD) If not, will it on-load contraband narcotics? Yes.
Impression that he will trade young PEOPLE for drugs.
4. (S/STD) Where?: At the tiny dot of land (not named on map) a few miles due south of Nassau (24 DEG 57 MIN N / 77 DEG 22 MIN W), and then travel to Shroud City for a visit before returning west toward the States.
5. (S/STD) Where and when will the target vessel transfer/off load the contraband narcotics?: WHERE: Planned for the Miami area, possibly Miami Beach. WHEN: Not determined in this session, but there was an impression that it will not happen as planned.

=====

NOTE: This man is extremely wierd and dangerous!

S E C R E T STIPPLED NOFORN
SPECIAL ACCESS REQUIRED
Handle Via SKEET Channels Only

S E C R E T STIPPLED NOFORN
SPECIAL ACCESS REQUIRED
REPORT OF REQUESTED INFORMATION

Requestor Task # JT-4-0016-90

Source # 018

DCSINT Task # 9024

Rcvd. by Source 04/27/90

Returned to PO 04/27/90

SESSION DATE/TIME: 1500 1441-1514

ESSENTIAL ELEMENTS OF INFORMATION REQUESTED IN ORDER OF PRIORITY:

1. What is the current location of the "sport fisherman"

SG1A

RESPONSE: 25° 12' N X 77° 52' W (A FEW MILES WEST BY NORTHWEST OF NASSAU)

2. Determine if it is carrying contraband narcotics.

RESPONSE: NONE FOUND AT PRESENT TIME (1500 27 APR 90)

3. If so, how wrapped and where stored?

RESPONSE: N/A

4. If not, will it on-load contraband narcotics? Where?

RESPONSE: YES. HE MAY TRADE YOUNG PEOPLE FOR THE DRUGS. [THERE] TINY ISLAND SOUTH OF NASSAU

5. Where and when will the target vessel transfer/off-load the contraband narcotics?

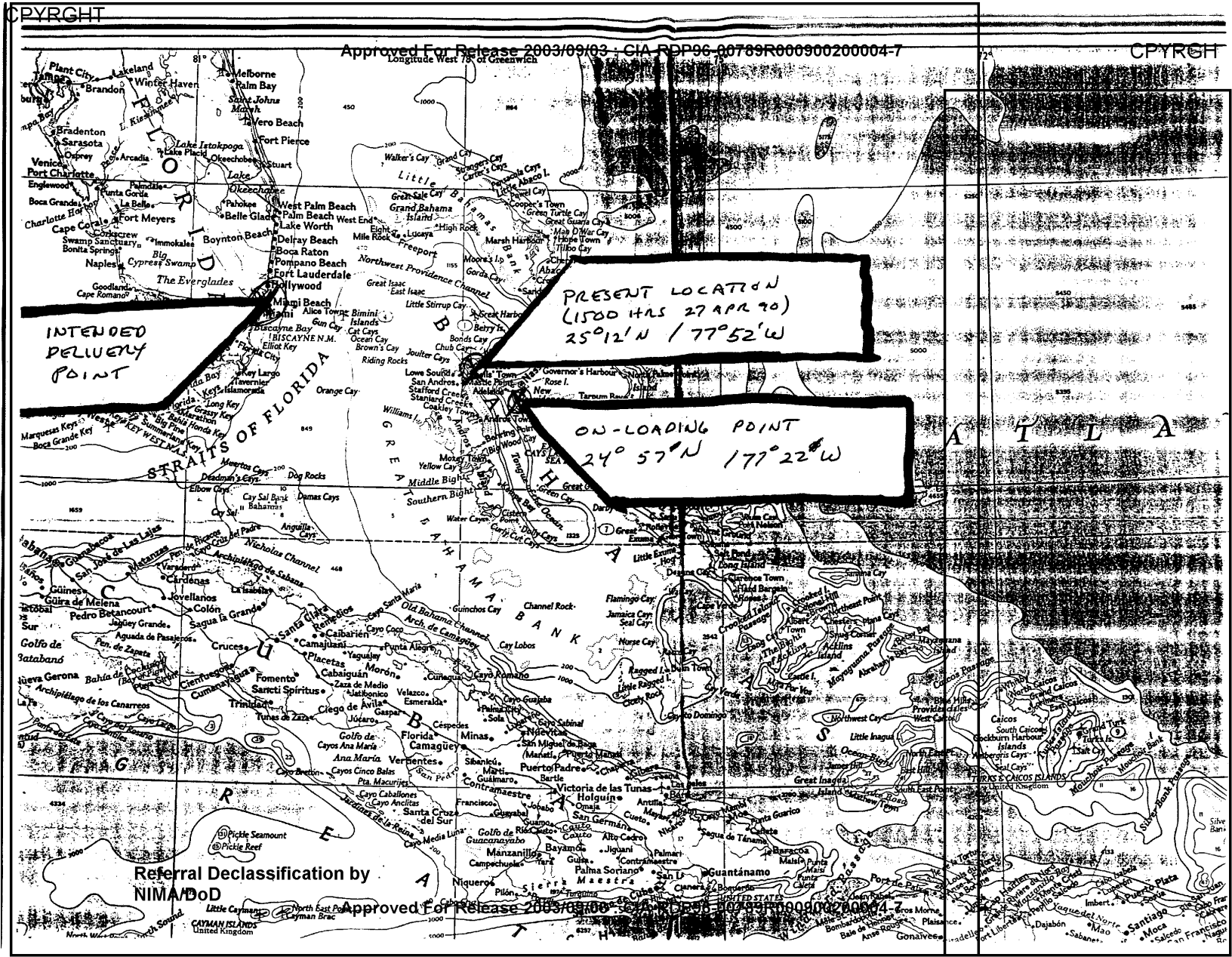
RESPONSE: MIAMI MEET, POSSIBLY MIAMI BEACH

AND SUBSEQUENT TRAVEL TO SHROUD CITY BEFORE LEAVING BAHAMAS
24° 57' N / 77° 22' W

COMMENTS: Full session transcripts and reports are kept on file locally.

S E C R E T STIPPLED NOFORN
SPECIAL ACCESS REQUIRED
Handle Via SKEET Channels Only

NOTE: - STRONG IMPRESSIONS OF THIS MAN'S VIOLENT NATURE. ANY AGENTS BOARDING THIS BOAT ARE IN REAL DANGER!



Approved For Release 2003/09/03 : CIA-RDP96-00789R000900200004-7

CPYRGT

INTENDED DELIVERY POINT

PRESENT LOCATION
(1500 HRS 27 APR 90)
25°12'N / 77°52'W

ON-LOADING POINT
24°57'N 177°22'W

Referral Declassification by
NIMA/DoD

Approved For Release 2003/09/03 : CIA-RDP96-00789R000900200004-7

018

27 APR 90

1441 HRS

Ft. MEADE


SOLO

P.1.0 NONS

A-U. NONS.

423400

159824



A: REAR

FLAT

SMOOTH

B: CENTER

A:

DOWN

DOWN

DOWN

DOWN

B: STRUCTURE

A: BACK + FRONT
SMOOTH

B: MOUNT

SZ: SHARP

WB LACK

BUCKET " SHARPED.

HILIT

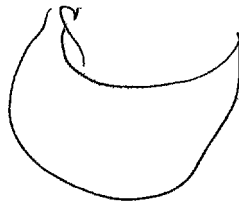
BLACK

(2)

SUBNT


TALL

UP-POINTING



SMALL

THICKS STRICKS UP



(READ BACKGROUND DATA HERE)



AS: ACHESY
SMOOTH
✓ RUY

SG1A

3

AI AMIK

WAAAA! BACK OFF!

S2 1/2 IMPRESSION OF A MAN WHO NOT ONLY ACTS TOUGH, BUT IS REALLY MERCILESS + INTO HUNTING PEOPLE. THIS GUY WOULDN'T BACK DOWN FOR ANYBODY

(SEARCH)

(LINS + 1° 12' N) 25° 12' N
77° 52' W

DRUGS ON BOARD?

TSIG TIME
AI BREAK!

THERE SEEMS TO BE SOMETHING IN ~~THE~~ SHIP WHICH IS ALMOST LIKE IN A HORROR MOVIE, HOVERING AROUND WHAT APPEARS TO BE A HUMAN CARCASS HANGING ON A MEAT HOOK + "PREPARED" LIKE A SLAP OF BEEF.

(4)

S2 D M O T , m s.

Q: DRUGS ON BOARD?

NO DRUGS YET. Impressed
THIS GUY MAY BE TRAPPING YOUNG
PEOPLE FOR DRUGS.

A: GUY
NOTICED DANGEROUS GUY!
CREEPY. SCARY.

Q WHERE WILL DRUGS BE ON-BOARD?
(DOWNS MAP)

Impression of LOCATION AT TINY PORT
OF LAND BUS SOUTH OF NASSAU, THEN
SUBSEQUENT TRAVEL TO "SHROUD CITY"
BEFORE LEAVING PAIKMAS.

018

S E C R E T STIPPLED NOFORN
SPECIAL ACCESS REQUIRED

WORKING PAPER

27 APR 90

TASKER

SG1A

1. (S/STD) PROJECT: 9024
2. (S/STD) ENCRYPTED COORDINATES: 423400/159824
3. (S/STD) BACKGROUND: A 40-foot pleasure craft, identified as the and described as a "sport fisherman," left West Palm Beach, FL on 23 April 1990 en route to the Bahamas.
4. (S/STD) ESSENTIAL ELEMENTS OF INFORMATION:
 - a. Current location of the vessel in question.
 - b. Whether vessel is carrying contraband narcotics.
 - c. If it is not carrying contraband narcotics, will it pick a load up in the future within the scope of this project?
 - d. If it is carrying contraband narcotics:
 - 1) What kind is present?
 - 2) How wrapped?
 - 3) Where stored aboard vessel?
 - 4) Where and when will offload/transfer of contraband narcotics take place?

S E C R E T STIPPLED NOFORN
SPECIAL ACCESS REQUIRED
Handle Via Skeet Channels Only