

~~SECRET STIPPLED NOFORN
SPECIAL ACCESS REQUIRED~~

May 90

WARNING NOTICE: INTELLIGENCE SOURCES AND METHODS INVOLVED

PROJECT NUMBER:	9022	SESSION NUMBER:	1
DATE OF SESSION:	26 APR 90	DATE OF REPORT:	30 APR 90
START:	1000	END:	1100
METHODOLOGY:	SOLD	VIEWER IDENTIFIER:	079

1. (S/STD) MISSION: Locate the [] (cargo carrier) and determine whether it is carrying drugs. If so, determine where they are stored on board and to where they are destined. If not, determine whether the [] will on-load drugs on its present voyage.

SG1
A

SG1A

2. (S/STD) VIEWER TASKING: Encrypted coordinates: 237537/579297 and [] a 330' cargo carrier w/blue hull and white superstructure left cartagena, Columbia on 23 April, 1990. It is believed to be en-route to San Jaun, Puerto Rice (you will have to decide for yourself if this is true)."

SG1A

3. (S/STD) COMMENTS: No Physical Inclemencies noted. A summary of information is attached.

4. (S/STD) EVALUATION:

5. (S/STD) SEARCH EVALUATION:

3

MONITOR: N/A

CLASSIFIED BY: OSD
DECLASSIFY: OADR

~~SECRET STIPPLED NOFORN
SPECIAL ACCESS REQUIRED
Handle Via SKEET Channel Only~~

~~SECRET~~/NOFORN

WORKING PAPER

9022
900426
V: 079
S: 01

1000-1100

SUMMARY OF INFORMATION

SG1A The vessel known as the [redacted] can be found at geographical coordinates 15^{30'} Degrees North and 75^{30'} Degrees West.

SG1A The [redacted] is currently carrying contraband which can be found in the rear portion of the ship above the deck line.

SG1A The [redacted] will travel towards San Juan, Puerto Rico. It cannot be determined at this time if Puerto Rico is the final destination.

HANDLE VIA STIPPLE CHANNELS ONLY

~~SECRET~~/NOFORN

CLASSIFIED BY: HQDA (DAMI-PO)
DECLASSIFY ON: OADR

~~SECRET~~ STIPPLED NOFORN
SPECIAL ACCESS REQUIRED
REPORT OF REQUESTED INFORMATION

Requestor Task # JT-4-0014-90

Source # 079

Rcvd. by Source 04/26/90


DCSINT Task # 9022

Returned to PO 1/190

SESSION DATE/TIME: 1000-1030

ESSENTIAL ELEMENTS OF INFORMATION REQUESTED IN ORDER OF PRIORITY:

1. Determine the current location of the



SG1

RESPONSE: CAN be ^{FOUND} located at geog. coordinates
~~17°N 75°W~~ 15°30'N 75°30'W

2. Determine if it is carrying contraband in the form of drugs.

RESPONSE: Can be found in the rear ship above the
Deck line.

3. If so, how wrapped and where stored?

RESPONSE: _____

4. If not, will it on-load illegal drugs? Where?

RESPONSE: _____

5. Where and when will the target vessel transfer/off-load the illegal drugs?

RESPONSE: The vessel will travel towards San
JUAN, Puerto Rico. It cannot be determined
at this time if Puerto Rico is the final

6. Phonetically surface call signs associated with the target vessel.

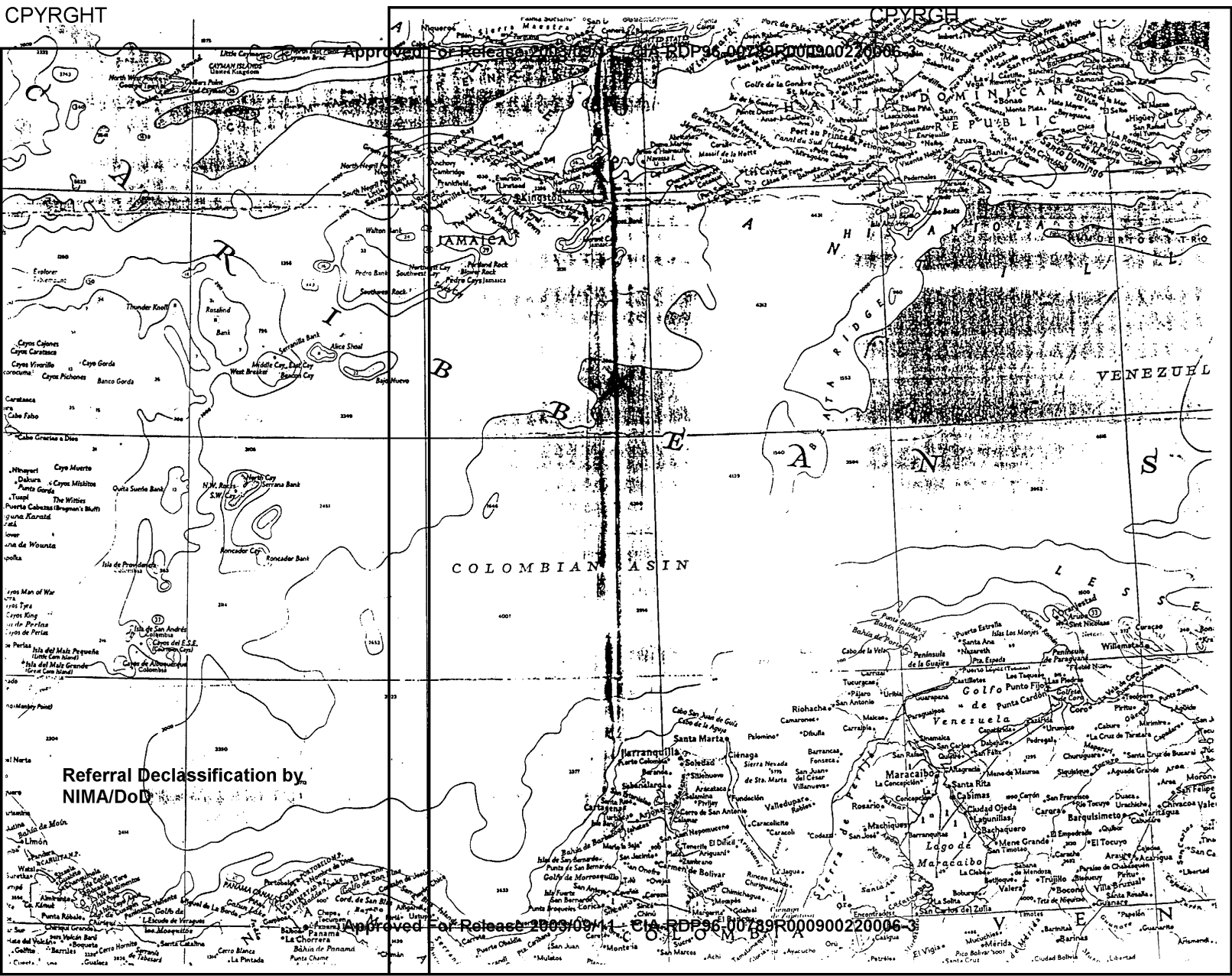
Destination

RESPONSE: _____

COMMENTS: Full session transcripts and reports are kept on file locally.

~~SECRET~~ STIPPLED NOFORN
SPECIAL ACCESS REQUIRED
Handle Via SKEET Channels Only

CPYRGT



Referral Declassification by
NIMA/DoD

Approved for Release 2009/09/14 : CIA-RDP96-00739R000900220006-3

A

B

C

D

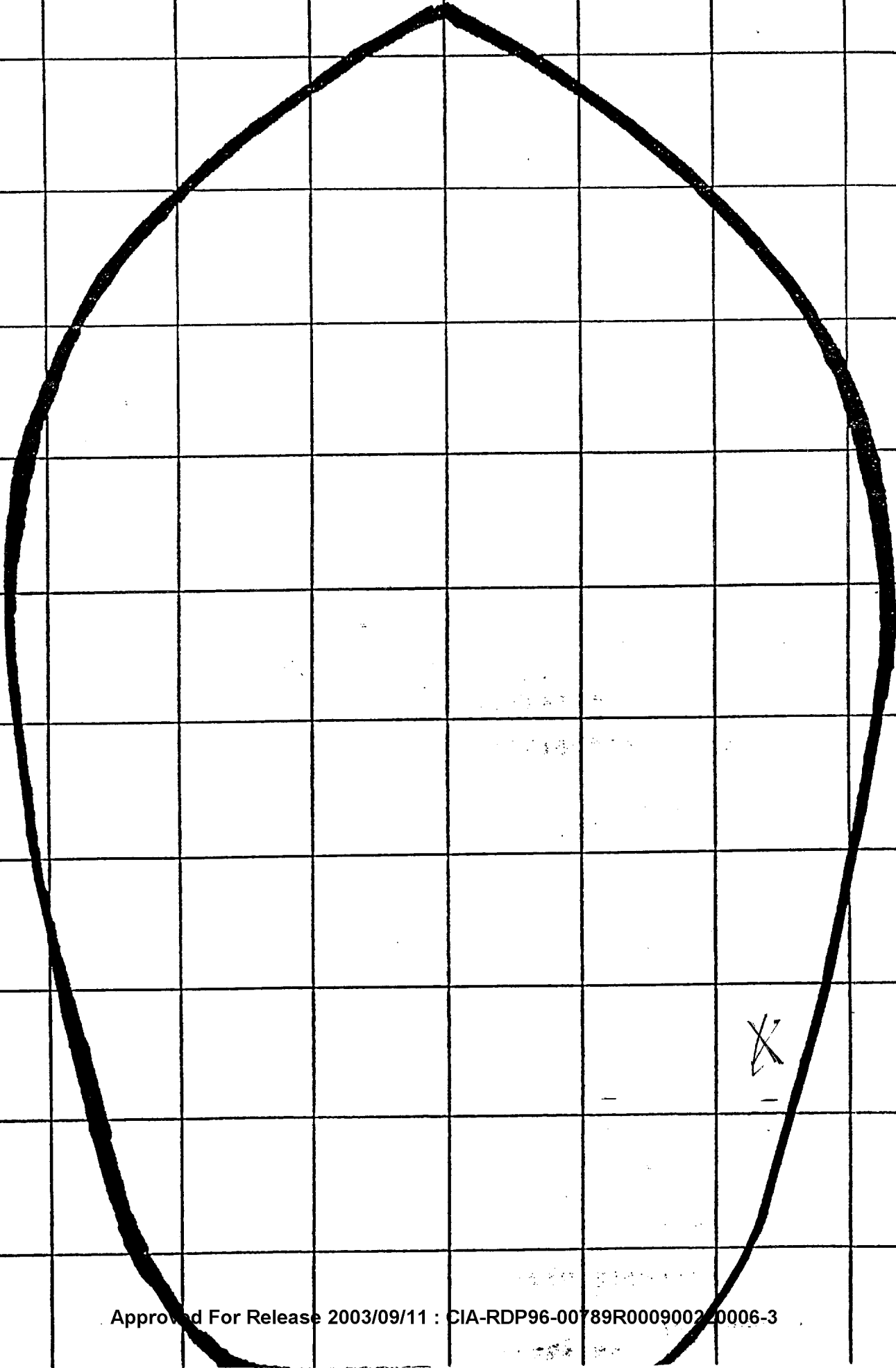
E

F

G

H

Approved For Release 2003/09/11 : CIA-RDP96-00789R000900220006-3



Approved For Release 2003/09/11 : CIA-RDP96-00789R000900220006-3

1 A	B	C	D	E	F	G	H
2							
3							
4							
5							
6							
7							
8							
9							
10							
11							

600

DECKLINE

STEAM

WATERLINE

TOP OF SUPERSTRUCTURE(S) IF ANY

X