

~~SECRET~~/NOFORN/STD

PROJECT SUN STREAK

WARNING NOTICE: INTELLIGENCE SOURCES AND METHODS INVOLVED

PROJECT NUMBER:	9018	SESSION NUMBER:	01
DATE OF SESSION:	900418	DATE OF REPORT:	900418
START:	1300	END:	1515
METHODOLOGY:	SOLO	VIEWER IDENTIFIER:	011

1. (S/NF/STD) MISSION: Target is the vessel known by call sign [redacted]. On 17 1640L APR 90 the vessel was located along the northeast coast of the Dominican Republic at 19 N 69 W. The target vessel is believed to be in communication with a control station identified as [redacted]. Requirements: Determine the current location of the vessel. Describe the type of contraband on ship, if any and determine its location aboard ship. Determine where, when and with whom, the contraband will be unloaded/transferred.

2. (S/NF/SK) VIEWER TASKING: Encrypted coordinates, a map, notional ship grids, and thee information/requirements stated in the mission statement above.

3. (S/NF/SK) COMMENTS: PI's reported.

4. (S/NF/SK) EVALUATION:

5. (S/NF/SK) SEARCH EVALUATION:

FM: 095

HANDLE VIA SKEET CHANNELS ONLY

~~SECRET~~/NOFORN/STD

Reviewed by NIMA/DoD

CLASSIFIED BY: DIA (DT)
 DECLASSIFY: OADR

Called

18 1540Z APR 90

~~SECRET~~ STIPPLED NOFORN
SPECIAL ACCESS REQUIRED
REPORT OF REQUESTED INFORMATION

Requestor Task # JT4-0010-90

Source # 011

DCSINT Task # 9018

Rcvd. by Source 04/18/90

Returned to PO 04/18/90

SESSION DATE/TIME: 04/18/90 1300-1515

SG1A

15

ESSENTIAL ELEMENTS OF INFORMATION REQUESTED IN ORDER OF PRIORITY:

1. Determine the current location of the target vessel bearing call sign,

RESPONSE: VESSEL CURRENTLY LCD VIC ~~20°N~~ 070°W HDG NW

2. Describe the type of contraband on ship, if any, and determine its location aboard ship.

RESPONSE: CONTRABAND APPEARS TO BE IN THE FORM OF MARIJUANA AND IS LOCATED AT (GRIDS A,8 AND B,8) BELOW THE WATERLINE AND AT GRID F,9 ON THE RIGHT SIDE OF VESSEL.

3. Determine where, when, and with whom, the contraband will be unloaded/transferred.

RESPONSE: CARGO APPEARS TO BE OFF-LOADED VIC OF HOLLYWOOD, FLORIDA

PROJECT OFFICER'S COMMENTS:

~~SECRET~~ STIPPLED NOFORN
SPECIAL ACCESS REQUIRED
Handle Via SKEET Channels Only

~~SECRET~~/STIPPLED/NOFORN

WORKING PAPER

F: 9018
V: 011
D: 900418
T: 1300-1515
S: 01

SUMMARY OF INFORMATION

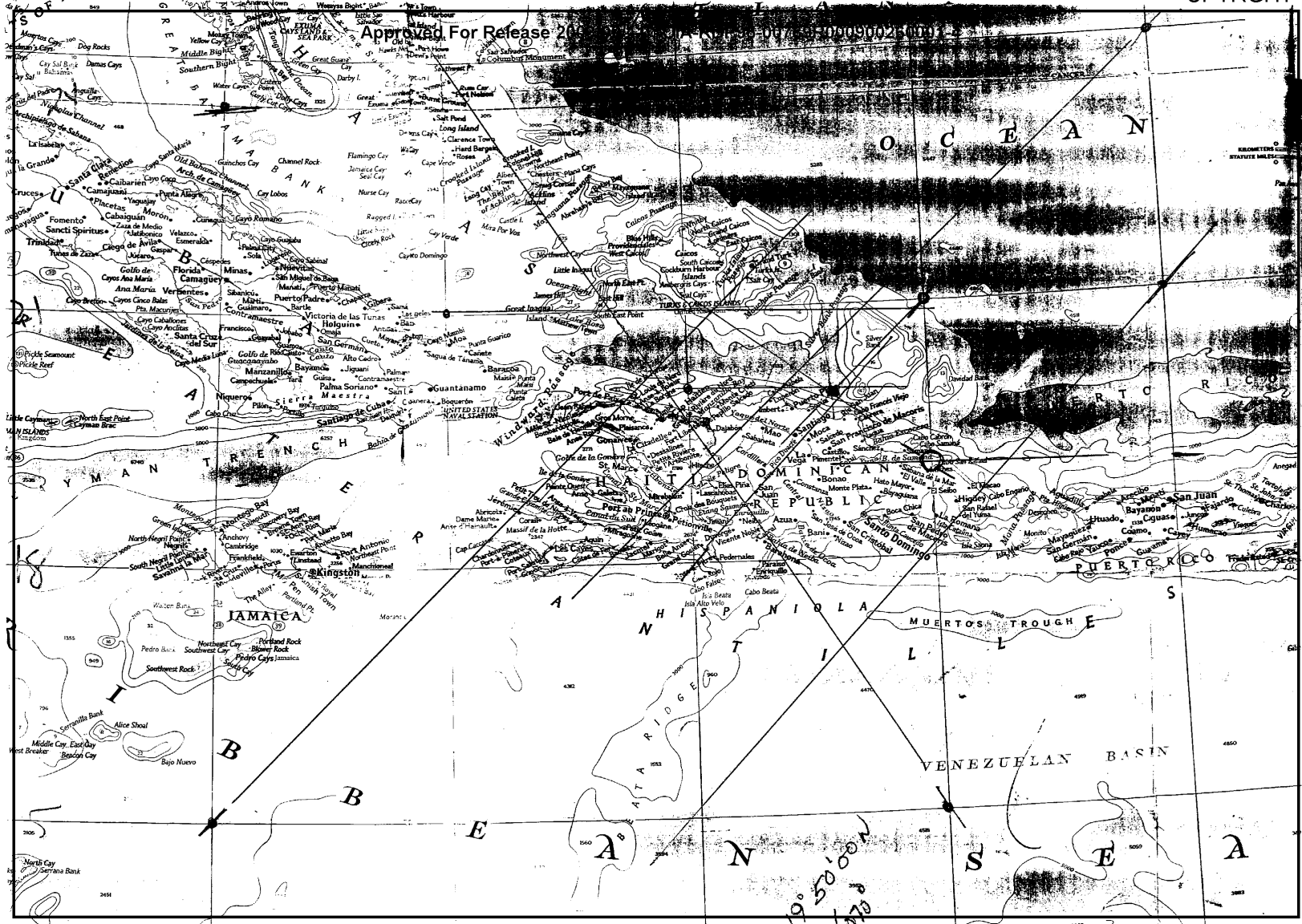
The vessel is currently (18 1300-1515L APR 90) located in the vicinity of 20 N 70 W, heading NW. The vessel appears to be carrying contraband in the form of marijuana located near the stern, on the starboard side (F9 on horizontal notional grid) below the waterline (A-B 8 on vertical notional grid). The contraband will be offloaded in the vicinity of Hollywood, FL.

HANDLE VIA SKEET CHANNELS ONLY

~~SECRET~~/STIPPLED/NOFORN

CPYRGHT

Approved For Release 2003/09/11 : CIA-RDP96-00789R000900260001-4



Declassification Review by NMA/DA/Approved For Release 2003/09/11 : CIA-RDP96-00789R000900260001-4

COLOMBIAN

Handwritten annotations and markings at the bottom of the page:

- Large handwritten numbers: 76, 75, 72, 69, 66
- Handwritten text: "1955-60" and "1955-60"
- Handwritten letters: "L E 69" and "66"

A

B

C

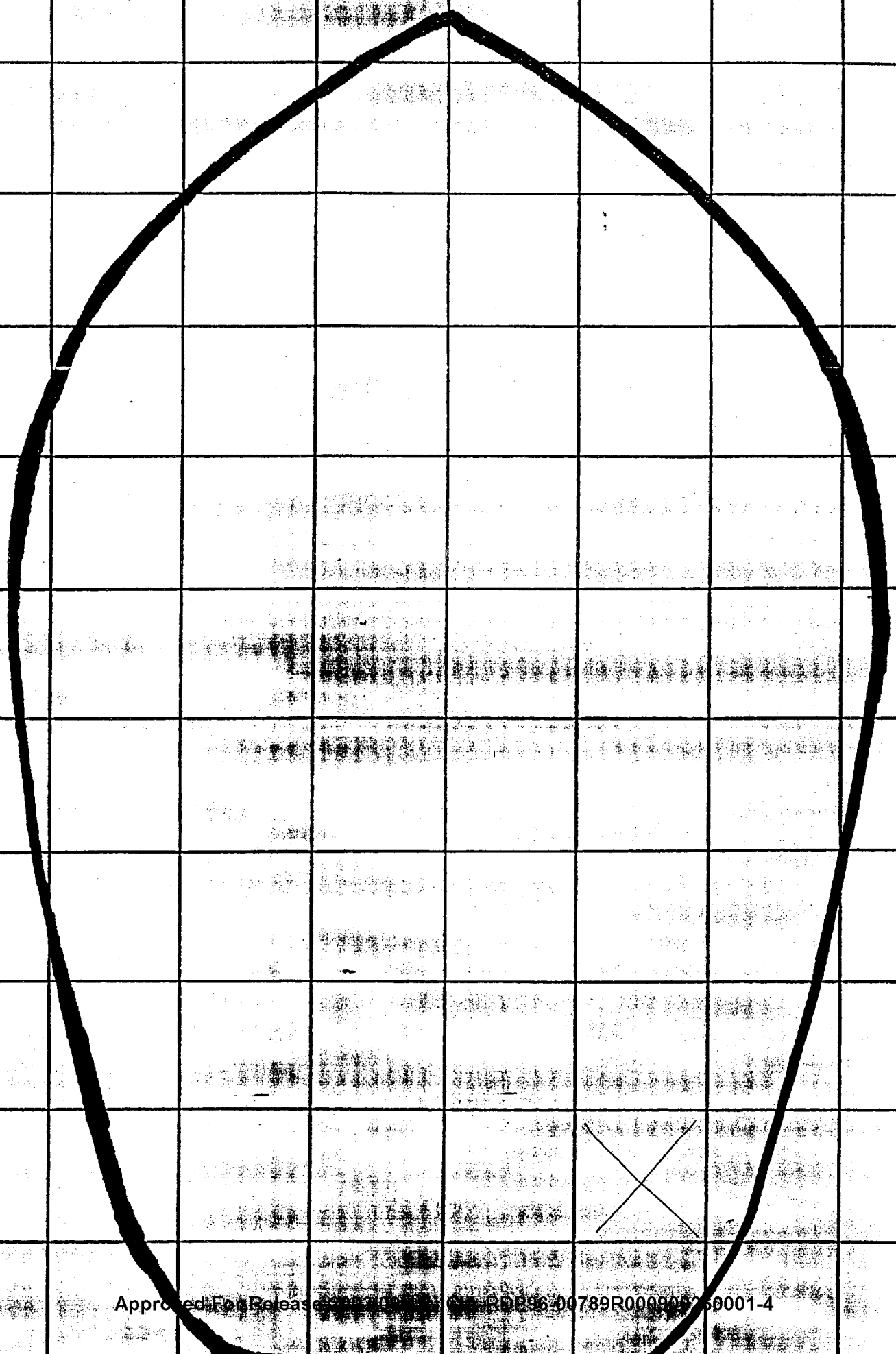
D

E

F

G

H



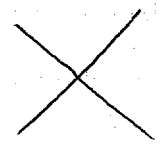
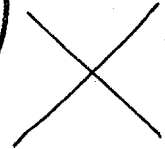
1
2
3
4
5
6
7
8
9
10

STERN

TOP OF SUPER STRUCTURES) IF ANY

DECKLINE

WATERLINE



H

A

~~SECRET~~ STIPPLED NOFORN

WORKING PAPER

TASKER FOR 11

PROJECT: 9018

DATE: 18 APR 90

BACKGROUND:

SG1A

This is project involves the vessel known by call sign On 17 1640L APR 90 the vessel was located along the northeast coast of the Dominican Republic at 19 N 69 W. The target vessel is believed to be in communication with a control station identified as

SG1A

REQUIREMENTS: SEE ATTACHED EEI

COMMENTS: Attached are a map, a notional boat grid, and the EEI. This project is time-sensitive and your results will be called in as soon as you are done. Room schedule is as follows:

1300 hours

ERV room	079
Little CRV	025
Garden room	011

~~SECRET~~ STIPPLED NOFORN