

004

079

## Summary of Report

The target is a fishing / trawler vessel w/ several boom-like projections. Its condition is unkept & damaged. The bridge / cabin area has several odd angles associated with the front of it. It appears to produce an overly large amount of exhaust / smoke while running. There are nets or something woven hung "out in the wind" but are not being <sup>currently</sup> used for intended purpose. The vessel is not fishing. It is towing something behind it that is rectangular in shape & slopes down from front to rear. It is associated with

SG1A

c/s [REDACTED] and the U/I S/V. The target is acting as a "look out" or "early warning system"

SG1A

for the [REDACTED] operation. Impression that either the target or U/I S/V will fake becoming hung up on the bottom (or a reef) & the other vessel will come to help. This play will be used in order for the two vessels to meet. ~~The~~ The target & U/I S/V will then take a parallel course to each other after the meeting.

Additional info: The name / term "Baptiste" is important to the target vessel (former name?). The activity of the target has something to do / revolves around the area near the life ring on the starboard side of the deck at the rear of the cabin / bridge area. There is an access to the forward hold area under the bridge / cabin. This forward hold area is mostly empty at the present time. There are objects w/i this area that have to do w/ "holding out" from the miles. (over)

C.I. tract; weariness  
 AV - date moved  
 mile; slip

OUF  
 JTF-4  
 P:079  
 OUF  
 25 Jul 90  
 0917

AOL/AV  
 Sail; slip  
 from "Jewel  
 of the Nile".

900 725  
 900 079



A - across angle  
 back, way  
 back & down,  
 steep angle up,  
 steep angle  
 down, way  
 down

- semi hard  
 - manmade

B - structure  
 AOL BK  
 WOOD

A - hard  
 - manmade

B - structure  
 AOL BK  
 Fiberglass hull

A - soft

natural

B - land

AsC BK

Sandy Bay/cay

A - soft

natural

B - vegetate -

AsC BK

Wavies, palms

A - hard

natural

B - coral reef

AsC BK

Coral reef

A - soft

- natural

- water

B - water

AsC BK

green organic seas


3)

SZ  
White  
Beige  
Yellow  
Cured


AOL BK  
White fiberglass  
Sail boat

Strajit  
fall  
shiny  
glossy (S4)  
smooth  
ridged (S4)

AOL sketch



AOL sketch



AOL BK  
Sharks in area  
around target.

SZ D AI EI SG1A T I AOL A/S



gray,

wooden

chipped

A/S  
old

peka-dots

Red  
white  
gray


long  
fragile

A/S  
Basic fish  
trawler

A/S Sketch

lots of coral  
around in fund

← from like  
project -




dirty white  
or gray

unkempt  
damaged

A/S

transfer at sea



*Handwritten scribbles*

lots of smoke

[Activity]

54 1/2 Has something to do with revolves around the area near the life ring in ~~deck~~ starboard side of deck (see diagram - pg 5).

Access to forward area under bridge/superstructure.

coils

A/S

Coils of cables

stairs

54 1/2 forward hold area is mostly empty right down.

food-ants

not fishing

54 1/2 Nets or something waves are being in the wind but not being used for intended purpose.

52

0

AI

EL

1

1

Proc AS

Break

1016

st. 1020

[Activity]

W.B.

R.R.

look out

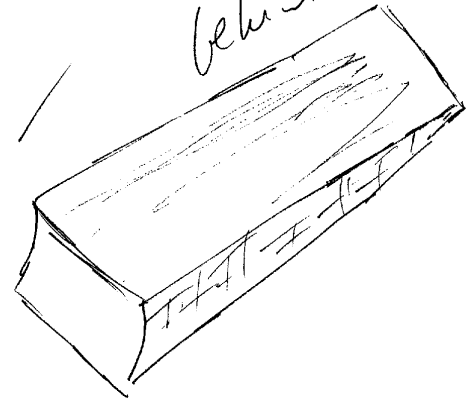
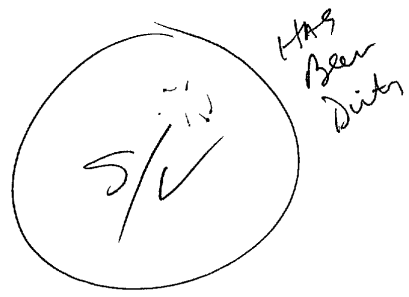

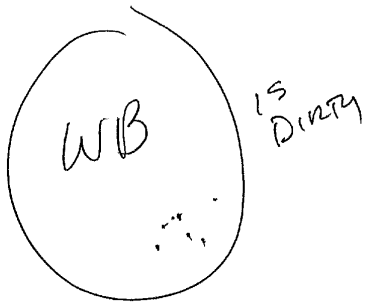
sub 2 acting as look out / E.W.S.  
for W.B. operator



52

AI EA I Arc MS

[Associated w/ S/C  
of 24 Jul 70?]



3 distinct entities

PI EI T I AOC A/S

[Is RR associated w/ S/V?]

Yes

[How?]

5/1/2 Express that RR is going to fake getting hung up on the reef/boath; S/V will come to help. ~~either S/V or the other~~

Either one or the other will play one part, the other vessel PT the other. God damn it to hell. Shit!!!

Play used to meet; The two on parallel course after the meeting.

ET

1034