

P: JT4-90-00_85

S: 1

D: 31 JUL 90

RD: 31 JUL 90

START: 0955

END: 1057

M: SOLO

O: ~~φφB~~

1. MISSION: See attached mission tasker.

2. TASKING: Attached mission tasker.

3. COMMENTS:

4. EVALUATION:

5. SEARCH EVALUATION:

26/8
31 JUL 90
0955 HRS
KOT WEST
SOLO

P.I. NEWS
A.U. NEWS

900731
900085



A: OUSH
LOOP

OUSH

SUBJECT

B: ~~XXXXXXXXXX~~

AOL MK

RENO STAT

CONNECTED

900731
900085



A: ACCESS

NO UNDER

LOOP

(SUBJECT)

B: MENTION


A: BACK + FRONT

ACCESS

MANUAL

B: STRUCTURE

900731
900085



NEWS MK.

2

900731

9000

ADONT

900731

900088



A: LOOP OVER
LOOP
B: MOUNTAIN
A: WAVY
ROUGH
B: _____

900731


900088



A: UNKNOWN
ACROSS
WAVY
B: LAND
A: MK
MOUNTAINOUS
LAND

900731

900088



A: KROSS
WAVY
SOUND
B: WATON

A: MK:
"MOUNTAIN OF THE
SEA OF CHARLES" SAIP.

3

900731
~~900080~~

A: ACROSS
SHOOTS
DI WATER

900731
~~900080~~

A: ACROSS
SHOOTS
B: WATER

SE: COOL

A: ACROSS
HANDS
DOWN
MANNERS
B: STRUCTURE

SE: SMALL
BLUES
WHITES
LONG
JUNKY LOOKING
LENS (S4)

ADL PAK
SARL BOAT.

900731
~~900080~~

B: ACROSS
HAND
MANNERS
B: STRUCTURE



SL: F. LAST
 WITTS
 ACROSS
 SMOOTH
 WOTXUY
 WAND
 HOLLOW BOLD
 ON TOP
 SQUARE
 FLAT
 WID
 LOW
 RECTANGULAR

RED MK:
 HOLD COVER.
 HATCH COVER.

(READ ~~SECRET~~ VESSEL NAME)

SG1A



K: ACROSS
 MARK + POINT
 POINT
 B: _____
 RED MK
 POINT.

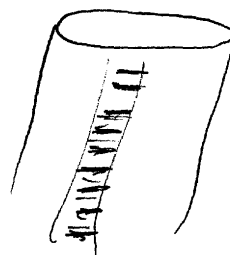
SG1A

5



Q: KNOTS
FLAT
KIND
KINDNESS
AS STRUCTURE

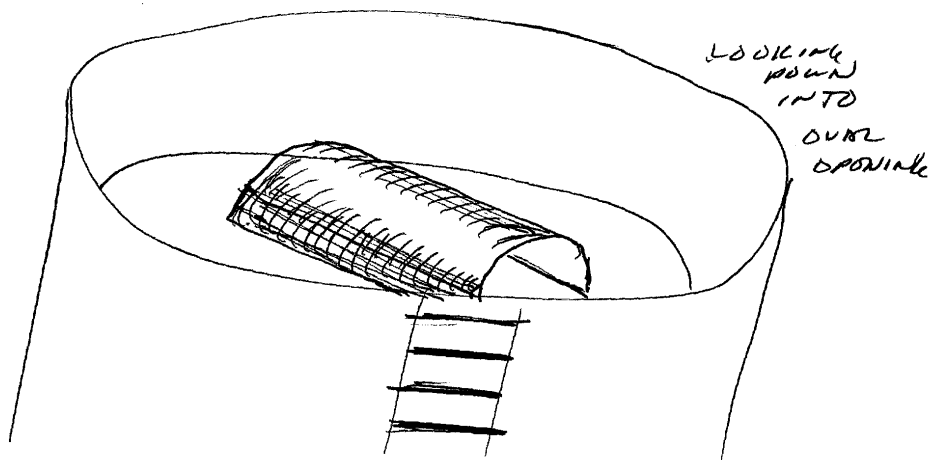
S2: DIRTY
JUNKY LOOKING
BLIND CAP ON NAILS (THINGS)
BLACK
VERTICAL
ROUND
FLATTENED ROUND



S2 1/2 VERTICALLY KNOTTED GROUP OF
HORIZONTAL LINES

ADD BRK
LADDER.

VISUAL:





S2 D 07:57 T 1 AM N/S.
MIN VONT

~~ST~~

MR MRK
NDS A
SMOKE STACK.

S4 1/2 IMPRESSION OF A FLATTENED-ROUNDED
VERTICAL, HOLLOW "TUBE", LOOKING LIKE A
SMOKE STACK, BUT ~~NOT~~ JUST AN AIR VENT.

MR MRK:

THC, INJECTED INTO CABBAGE &
SOLD AS PRODUCE. SMOKING "CABBAGE POT"

S4: DRUGS?

S2 D 08:07 T 1 AM N/S.
(DRUGS)

S7: "LOOKS AS A WASTE"

IMPRESSION OF NO DRUGS.

(SEARCH STILL TO BE DONE)

(WILL DO RT LATER TODAY TO PRODUCE
(BROOKS 1028) INTERNATIONAL-OTAPM VIEWS)

(RESUME: 1047)

OLDS: NOW: 1550 N/6345W

POST TO MIAMI, VIA TEL &

SESSION ENDS 1057 CANCELS US & BATHROOMS

Tasker JT4-085-90 (30 Jul 90)

Target:



EEL:

SG1A

1. Where is the vessel located?
2. What is its destination?
3. Is it carrying drugs?
4. Provide any associated information possible.

Feedback on JT4-085-90 (31 Jul 90)

SG1A

00B: (311057 JUL 90) I could not detect any drugs aboard the [REDACTED]. There does, however, appear to be a compartment for carrying drugs in a "smokestack" looking, vertical piece of equipment which is rounded, with two flattened sides, and open at the top, and has what appears to be a ladder up its side. The present position was detected at approximately 1550N / 6345W, w/ present destination of Miami.

00G 1000-1100 The vessel is currently located at 22 N - 71 W by the side of land near the Turks Islands. It is blocked from action and is not moving now. There are no drugs aboard. The activity involves illegally getting something precious to the ocean's bottom which is alive and dying out. A transfer will be made from vessel to vessel. Many scout this area now and the [REDACTED] will stay within the vicinity (location) that it is at.

SG1A