

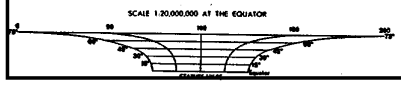
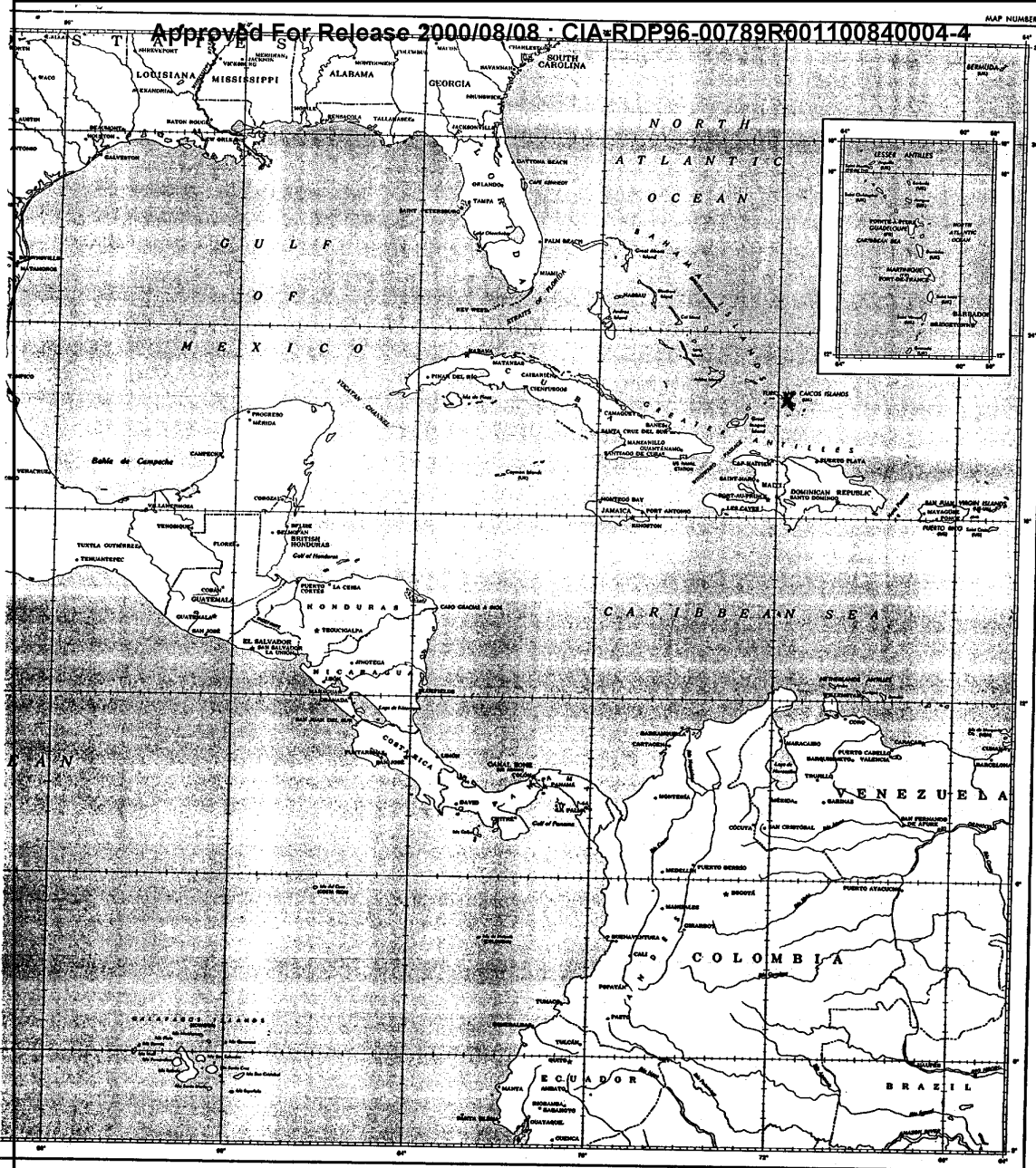
Tasker JT4-085-90 (30 Jul 90)

SG1A Target:

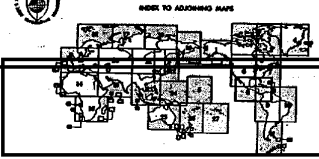


EEL:

1. Where is the vessel located?
2. What is its destination?
3. Is it carrying drugs?
4. Provide any associated information possible.



2-72 PRINTED BY U. S. ARMY TOPOGRAPHIC COMMAND



MILES CYLINDRICAL PROJECTION  
NOTE: USE WITH CARE TO AVOID CONFESSIONS AND CONSPIRACIES AND TO AVOID THE UNLAWFUL USE OF THIS MAP IN CONNECTION WITH THE PROPAGANDA OF ANY FOREIGN GOVERNMENT OR ORGANIZATION.  
THE DIMENSIONS OF OPERATIONAL SQUARES ON THIS MAP MAY NOT BE CORRECT ALPHABETICALLY.

CPYRHT CPYRHT