

1 FEB 90

~~SECRET//NOFORN~~

PROJECT SUN STREAK

WARNING NOTICE: INTELLIGENCE SOURCES AND METHODS INVOLVED

PROJECT NUMBER:	0074 (Tng)	SESSION NUMBER:	1
DATE OF SESSION:	01 FEB 90	DATE OF REPORT:	01 FEB 90
START:	0854	END:	0907
METHODOLOGY:	CRV	VIEWER IDENTIFIER:	052

1. (S/NF/SK) MISSION: To describe the target site (Khyber Pass, Pakistan) in Stage I terminology.
2. (S/NF/SK) VIEWER TASKING: Encrypted coordinates only.
3. (S/NF/SK) COMMENTS: No Physical Inclemencies. 052 had some small problem decoding the ideogram for "motion/energy". Once this problem was overcome, 052 quickly resolved the site.
4. (S/NF/SK) EVALUATION: **3**
5. (S/NF/SK) SEARCH EVALUATION: N/A

MONITOR: 018

HANDLE VIA SKEET CHANNELS ONLY

~~SECRET//NOFORN~~

CLASSIFIED BY: DIA (DT)
DECLASSIFY: OADR

052
1 Feb 90
Ft. Meade
0854
018

PI: none
AV: none

342030
713035

A. Angle
hard
B. structure

342030
713035

MISS BK

342030
713035


A. Wavy
B. ...

342030
07 Abort

342030
713035

miss BK

342030
713035



- A. wavy soft
- Y B. Water
- A. sloping up hard
- ✓ B. structure
- A. Circle/Round hard
- B. —

A. Speeding up
straight
soft - getting
harder

B. — AOL BK
energetics?

342030
713035

miss BK

342030
713035



A. wavy
soft
B. Water

A. loop
smooth hard
B. Island


342030
713035

miss BK

342030
713035

miss BK

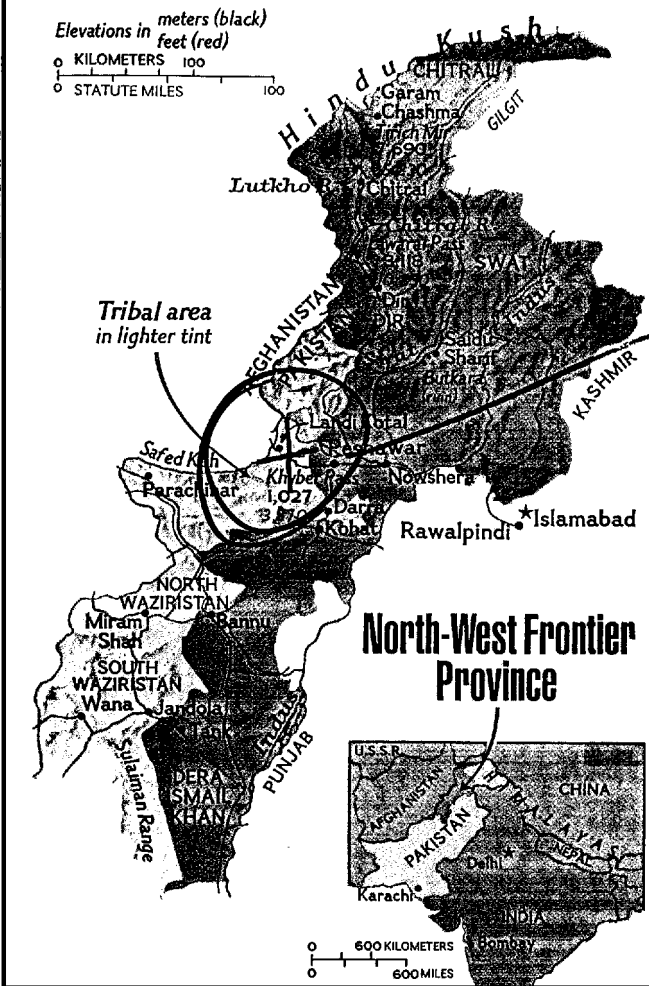
342030
713035




A. Wavy
soft
B. Water

A. Sloping up
Peak
down
B. Mountain

Site 0907



TARGET AREA.



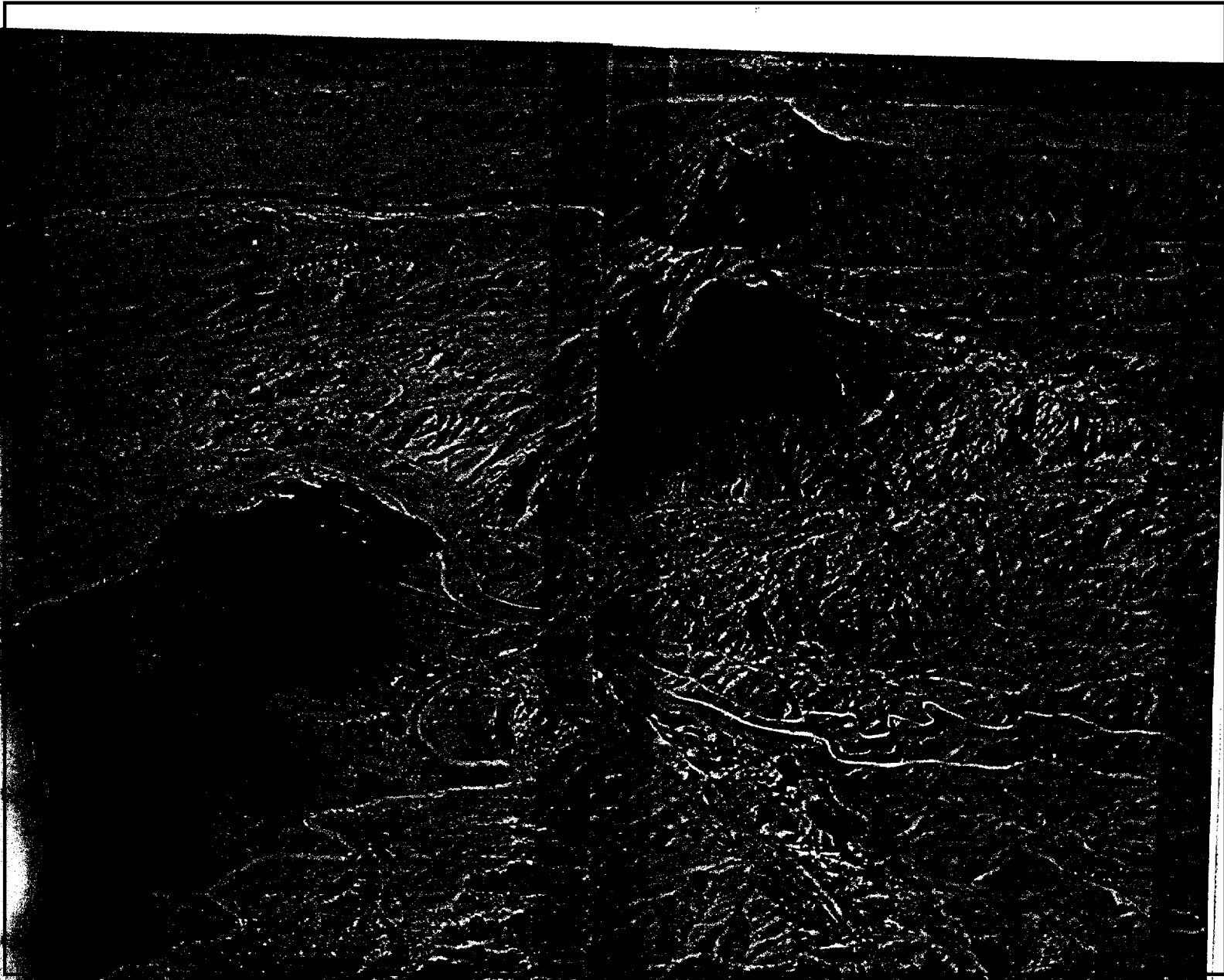
CPYRGHT

DRAWN BY ISKANDAR BADAY
COMPILED BY MELISSA H. FARNUM
NATIONAL GEOGRAPHIC ART DIVISION

Stepping-stone between central Asia and India, this frontier zone has been a corridor of invasion since 1500 B.C. The present government administers a divided province: "settled districts," and a semiautonomous tribal area where many of the Pathan groups reside (above). Inhabitants of both sections live mostly in houses built of mud and stone

KHYBER PASS (SAFED KOH)

CPYRGHT



Terrain as fierce as its history, the Khyber Pass cuts a sinuous 20-mile path across the Safed Koh, opening a trade route from Afghanistan to the Vale of Peshawar