

SECRET/NOFORN

PROJECT SUN STREAK

WARNING NOTICE: INTELLIGENCE SOURCES AND METHODS INVOLVED

PROJECT NUMBER: S1 TNG	SESSION NUMBER: 1
DATE OF SESSION: 880728	DATE OF REPORT: 880728
START: 1320	END: 1335
METHODOLOGY: CRV	VIEWER IDENTIFIER: 32

1. (S/NF/SK) MISSION: Access and describe in a stage one sense training target #244, Burba Lake.
2. (S/NF/SK) VIEWER TASKING: Encrypted coordinates 2448/8071.
3. (S/NF/SK) COMMENTS: First phase 2 site. Nice, representative ideogram. Good structure, some difficulty experienced in differentiating feelings.
4. (S/NF/SK) EVALUATION: 3.


HANDLE VIA SKEET CHANNELS ONLY
SPECIAL ACCESS REQUIRED

SECRET/NOFORN

CLASSIFIED BY: DIA (DT)
DECLASSIFY ON: OADR

40 - NONE
PI - NONE

28 JUL 88
1320 L




A. up. ANGLE ACROSS
sloping down. -
MADE.
B. STRUCTURE, MANMADE


(A)



A. up, ANGLE ACROSS,
down,
AOL BREAK.
STONE WALL
STREET, vehicles.
WINDOWS.



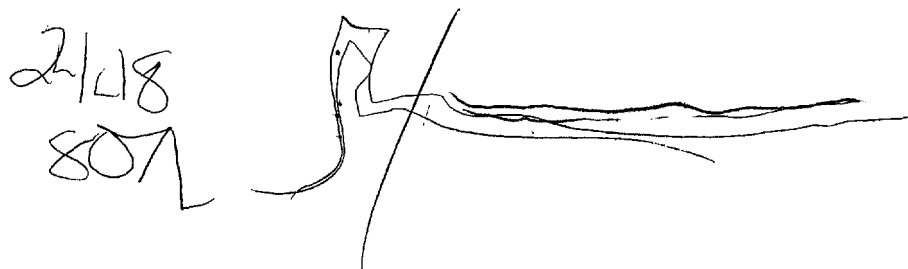
A. rising up, peaking -
SLOPING DOWN. - MADE
NATURAL
B. MOUNTAIN/
A. across FLAT natural
MADE
B. LAND.



A. up, ANGLES, DOWN.
HARD, ~~AIRED~~ AROUND
~~CHANGES TO ACROSS~~

B. STRUCTURE (UNW/MARDE)

A. Across wavy
FLUID OR SOFT.
CONFUSION BREAK
Fluid vs. soft.



A. up, ANGLES, DOWN
HARD, MM

B. STRUCTURE

A. Across, OPEN
NATURAL SOFT

B. HAND

2448
8071



A. MISSED BRAKE,

2448
8071



A. RISE UP,
ANGLE ACROSS
SLOPING DOWN

AOL BREAK
CITY BEACH
SURF OCEAN

2148
8071



A. ACROSS, RISING-UP
TOO MUCH BEAK

2148
8071



A. ACROSS RISING-UP
UP ANGLES DOWN
BEAK. BEAK.

2148
8071

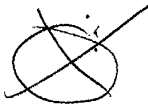



A. ACROSS, WAVY
FLUID
B. WATER

A. RISING-UP, PEAKING
SLOPING DOWN
HARD.
B. MOUNTAIN.

PAGE 5

2448
8071




A. ACROSS WAVY
fluid /

B. WATER

A. ACROSS, semisoft.

B. HAND.

STTF



BURBA LAKE, FT MEADE, MD.