

*29 July 88*

SECRET/NOFORN

PROJECT SUN STREAK

WARNING NOTICE: INTELLIGENCE SOURCES AND METHODS INVOLVED

PROJECT NUMBER: S1 TNG	SESSION NUMBER: 1
DATE OF SESSION: 880729	DATE OF REPORT: 880729
START: 0855	END: 0915
METHODOLOGY: CRV	VIEWER IDENTIFIER: 32

1. (S/NF/SK) MISSION: Access and describe in a stage one sense training target # 25, Mountain top surrounded by desert.
2. (S/NF/SK) VIEWER TASKING: Encrypted coordinates 4028/3011.
3. (S/NF/SK) COMMENTS: Good structure, some difficulty experienced in differentiating feelings.
4. (S/NF/SK) EVALUATION: 3.

*↓*

HANDLE VIA SKEET CHANNELS ONLY  
SPECIAL ACCESS REQUIRED

Referral Review by NIMA/DoD

SECRET/NOFORN

CLASSIFIED BY: DIA (DT)  
DECLASSIFY ON: OADR

PI - TIED

032  
29 JULY 88  
0855L

4028  
3011



- A. SLOPING UP  
ACROSS  
SLOPING DOWN  
NATURAL, semi  
SOFT. - /
- B. LAND.

A. ACROSS, flat  
fluid. →


B. WATER

4028  
3011




- A. up. ANGLE  
ACROSS, HARD
- B. STRUCTURE

4028  
3011



- A. UP, ANGLE  
CHANGE ACROSS  
HARD
- CONFUSION BREAK  
MANMADE vs. NATURAL

4028  
301 L 

A. up. ANGLE CHANGE  
ACROSS  
HARD, MANMADE

B.


AOL BREAK

SKY SCRAPER  
WINDOWS. - STREETS  
VEHICLES, WATER  
BRIDGE, BOATS,

4028  
501 L 

A. ACROSS, up.  
ANGLE, ACROSS  
HARD.

B. STRUCTURE

4028  
301 L 

A. ACROSS, PLAT  
~~FLUID.~~

B. WATER

4628  
321 

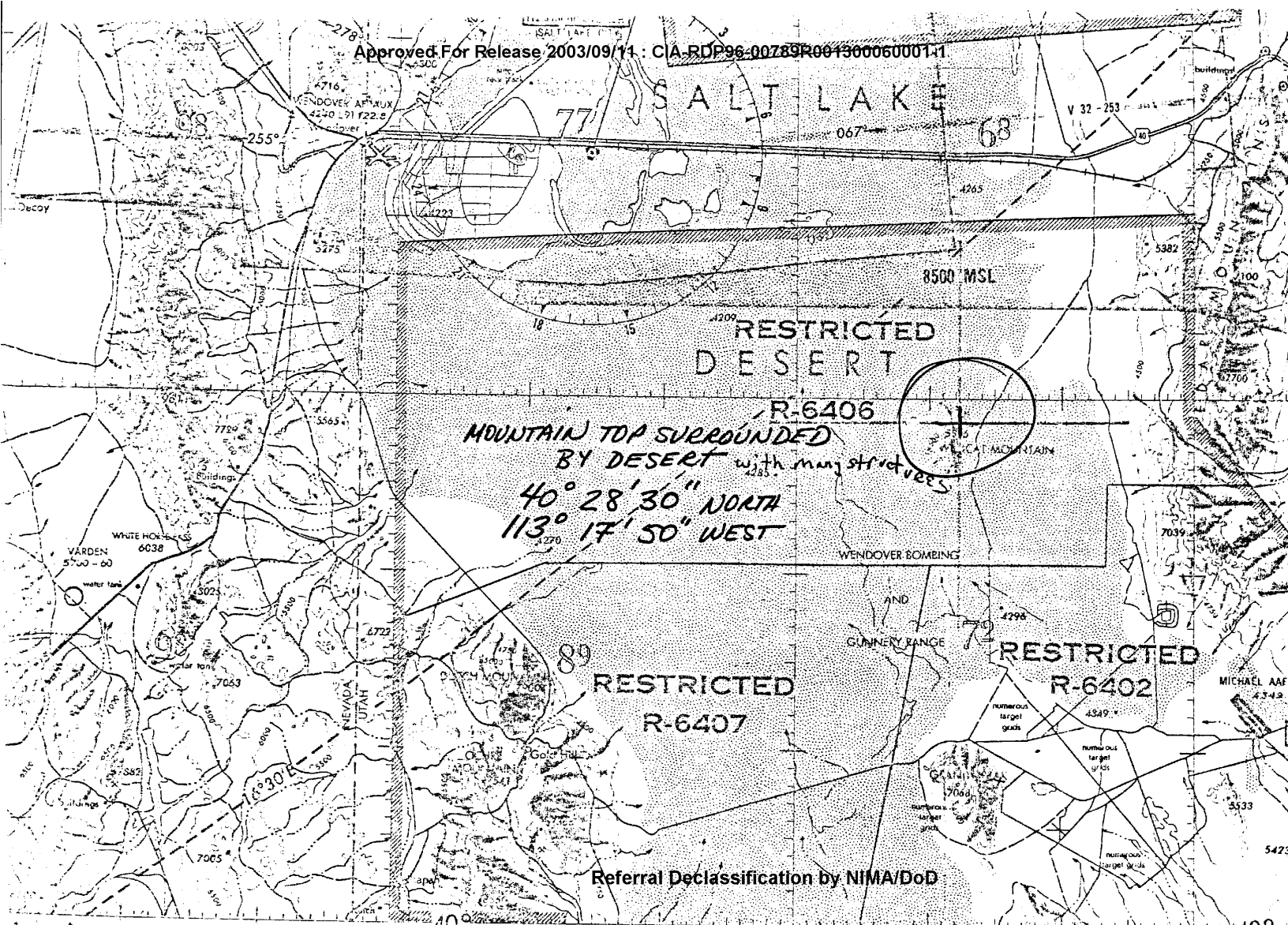
- A. ACROSS  
RISING / UP,  
GRADUAL DOWN  
semi soft - NATURAL
- B. LAND.

4028  
3011 

ph

- A. RISING UP, PEAKING  
SLOPING DOWN  
HARD, NATURAL
- B. MOUNTAIN

SITE



Referral Declassification by NIMA/DoD