

~~SECRET~~/NOFORN

PROJECT SUN STREAK

WARNING NOTICE: INTELLIGENCE SOURCES AND METHODS INVOLVED

PROJECT NUMBER: 8809*

SESSION NUMBER: 01

DATE OF SESSION: 1 Mar 88

DATE OF REPORT: 1 Mar 88

START: 0955

END: 1120

METHODOLOGY: CRV/GT

VIEWER IDENTIFIER: 018

SG1A



2. (S/NF/SK) VIEWER TASKING: Viewer was tasked only with the unencrypted coordinates.

3. (S/NF/SK) COMMENTS: Unencrypted coordinates prompted some analytic tendencies from the viewer about mid-session, generating mild ADL. Recommend return to encryption. Some slight possibility that viewer produced more direct signal line information because of open coordinates. Monitor more familiar with 018's usual performance should review session to determine this. Additionally, monitor noted that viewer was rewriting S-4 matrix line after every ADL Bk or other interruption in session proceedings. Monitor recommended cessation of this practice; viewer agreed.

plus good.

HANDLE VIA SKEET CHANNELS ONLY

~~SECRET~~/NOFORN

EVALUATION

4

CLASSIFIED BY: DIA (DT)

DECLASSIFY: OADR

agree - thanks

see Tgt 87.

Your encrypted coordinates

are: 54 82 40 / 66 97 66

memorandum

DATE: 1 March, 1988

REPLY TO
ATTN OF: DT-S

SUBJECT: SESSION SUMMARY (C/SS)

SG1J TO: DT-S (ATTN: [REDACTED])

1. (S-SS) Statistics:	Viewer:	018
	Session date:	1 MAR 88
	Mode of operation:	CRV

SG1A 2. [REDACTED]

3. (S-SS) Results:

a. The site is near a body of water. The water appeared black (ADL: like ink), more viscous than normal, and to have a very rough surface (ADL: like very choppy waves).

b. The site gave the impression of one very tall structure surrounded by many smaller structures. The tall structure seem to have something atop it (see drawing, page 11). The smaller structures are not arranged symmetrically, as in a city, but seem to be placed in random directions to the tall structure (see drawing, page 13).

c. The area immediately around the site has semi-circular "streets" which come up to the tall structure, then circle part-way around it (see drawings, pages 12 and 13A).

d. The area directly at the site seems to be made of large, long, metallic "beams" (see sketch, page 20 and tracker of cross-section, page 20A). These "beams" are lying around (ADL: like at a construction site) inside a fenced area. There was a strong and recurring impression that these "beams" were painted green, rather than the red or orange we use in the U.S.

e. From early on in the session, there were recurring impressions that I was at a "space-port" or "rocket-launching site" (ADL: like Cape Kennedy, Tyuratam, etc.).

SG1J

1 MAR 88
FR. M...
0955

SG1J

P.I. Now
A.V. Now.

SG1A



A: BACK + FRONT
JUNKY

MISS D.K.

SG1A




A: BACK + FRONT
JUNKY
ONERGETIC

B: _____

ALL D.K.
WATER.

SG1A



A: BACK + FRONT
JUNKY
ONERGETIC
B: ~~WATER~~

2

SG1A




A: JANKY
SNOOP
B: WATTS
RISING
A: SNOOP
HAND
B: LAND

SZ: BANS
HAND
SLICK FOOT

ALL THE
LIKE SNOOP
ROCK

50
SG1A



A: BACK & FORTH
JANKY
SNOOP
B: _____

SZ: BLACK
DARK
THICK
FLUID FOOT
DARK BLUE
BLUE & BLACK

SG1A



D: ACW or
SADOM
B: HOLLOW
MANHOLE
STRUCTURE.


S2: BROWN
HOLLOW FLOOR
ROUGH
U/I FLOOR

ACW-02
HORIZONTAL
FLAT
SLOPED
SQUARED

TEXTURED
BROWN

FLAT
STRUCTURE.


SIB



4

S2: BROWN
TAN
TOY TARD
ROUGH

S10



A: SLIPING
ROUGH
HAND

B: LAND

S2: ROUGH FOOT
BARE
SMOOTH

FIRM

SET IN PLACE


(54)

A1 BRK
WONDER.
EVERYTHING SEEMS
ALONE + ISOLATED

3


INTONIM Summary: SITE CONSISTS OF LAND WHICH SEEMS TO BE WITH WATER, THE LAND HAS A PERCEPTION OF SOME HARD & BARS. THERE IS A STRUCTURE AT THE SITE WHICH HAS A ROUGH-TEXTURED SLOPING SURFACE.

S3:



SP:

SOME KIND OF
OVERTHROW



ROUNDED
SURFACE



S2 D M 07 T 1 002 1/15.
BRICK
SOFT

TWALOP
SLOPED
FLAT
LANCE

AT ONE
SURPRISE.
JUST LOOKED PAST
THE STRUCTURE &
SAW A HUGE STRUCTURE
BEHIND IT.

S2 D 07 07 T 1 002 1/15.

CRACK

CIRCULAR
SEMI CIRCULAR

CRACK
DARK
CRACK

FLAT

②

SZ D M 51 V 1 RM the
NBISY
POW SIND

MOIST (AIR)
DRY (DUCT)

BROOK 1018
ROBINS 1022

ADZ BUK:

FOOLING THAT THIS IS A TRAINING SITE, RATHER THAN
OPERATIONAL.

RECOGNIZING FLASHES OF RAMP-TYPE SETTINGS - FOOLING
THAT THIS IS CAUSED BY NOISES SITES,

CONSTANT FOOLING THAT THERE IS NOTHING OF
IMPORTANCE AT THIS LOCATION. (NOT
EVEN ANYTHING WHICH WOULD MAKE A GOOD
TRAINING SITE --- NOTHING)

DESCRIBED THE SITE

SE

D

M

ST

T

,

ALL

ml.

LEASON

DETIN

BLACK

COOL

HIND

ROUGH

OPEN

"WIND OVER ROCKS" SOUND

PINE TRAILS

SLOPING

OPEN

STRUCTURE

~~FACE~~

TALL

DARK

BLACK

WIPES

SQUARISH

OR PINK

LOCALLY TALL.

SL D M ST T 1 DOC 1/5.
(STRUCTURE)

TALL
NARROW
LONG
NARROW

S4 1/2 IMPRESSION OF BMS, UNARMED
CINDER BLOCK BRICKS AS THE OUTSIDE
SURFACE.

ALL THE
BLOCKS IN
JAPAN.

S2 D M ST T 1 DOC 1/5.

S4 1/2 SOME KIND OF JUNKY-LOOKING STUFF
ON TOP OF STRUCTURE, TO ONE SIDE.

ALL THE
SOME BLOCKS IN
MOSCOW

(13)

SZ O M O T I ROL O/S.

(STRUCTURES)

INTERVIEW
INTERNAL
INTERNATIONAL
INTERVIEW
INTERNAL

NEW YORK
EI COLUMN
PRODUCED
"BARIUM"

SZ O M O T I ROL O/S.

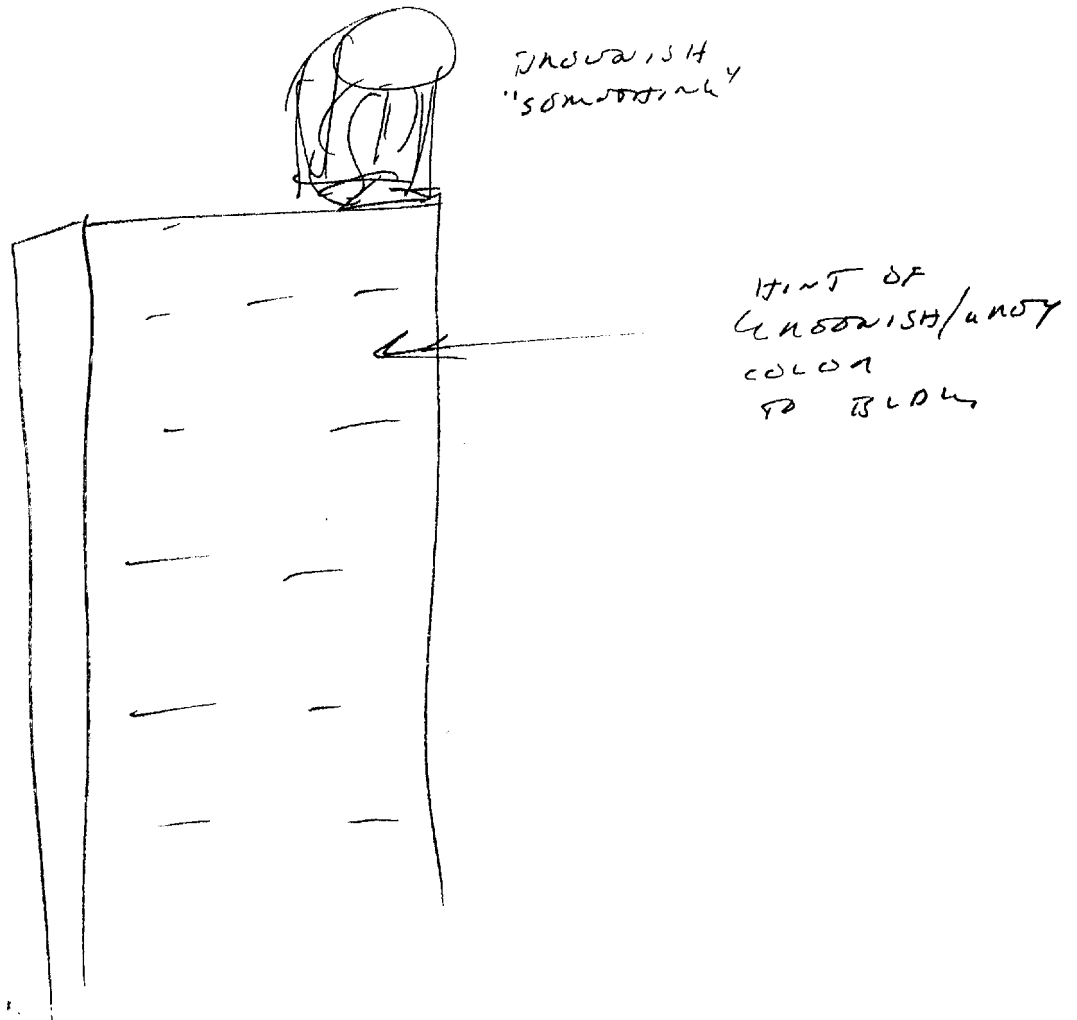
(STRUCTURES)

FEDERAL
INTERVIEW
OFFICIAL

FEDERAL

S 4 1/2 PERLOCATIONS OF A TALL, WIDE & NARROW
BLOCK W/ SOMETHING ON TOP, RISING ABOVE
SURROUNDING STRUCTURES & ROOFS

11



(12)

DESCRIBED THE MOUNT.
FROM 1000 FT HEIGHT

SZ D M S T I R R S.
CONUS

LENSON
BARK

ASYMMETRICAL



ALL THE
ROCK
LAUNCHING
PLACE.

05321100 010 01000 FM.
1200 FF. JP.

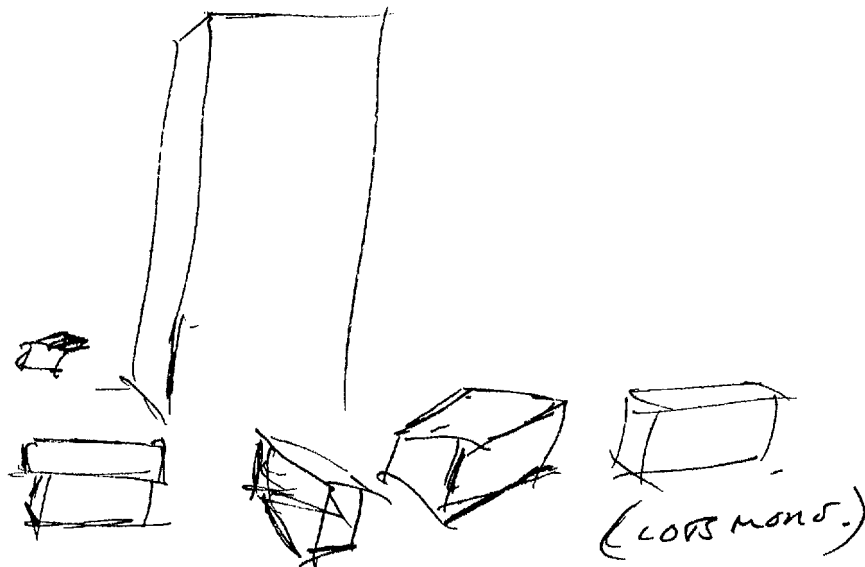
13

SZ D M T 1 road r/s.

coming
concrete


streets

S4 1/2 ROTATED QUICK VIEWS OF A
TALL SQUARE STRUCTURE SURROUNDED BY
LOTS OF SMALL STRUCTURES WHICH DON'T SEEM
TO BE MOUNTED ... JUST SCATTERED, + CROWDED.



13A

OPEN
MESH
BLACK +
WASER



14

Sto: (500 13A)

52 0 01 07 T 1 200 1/5


SOME CORNERS

AT 5:00 PM
ROUNDING ROOFS.

SK:



SK:



15

SL O M S T 1 NOW N/S.
WINDS

~~DOWNHILL~~

S4 1/2 SOME KIND OF DRIVE-THROUGH PLACE
IN THE STREET NEAR THE TALL BLDG.
THE DRIVE-THROUGH IS ON BOTH SIDES +
OVERHANGS.

ALL BARK
LIKE A CANEY
GUANO-GATE.

BOSSY LOOK
JUNKY LOOK

ALL BARK
CHINESE CITY
INTEL BLDG.

(16)

SZ

D

A1

BT

T
ADDS
WIRES

1 AOL

als.

INTERNAL
INTERNAL
INTERNAL
INTERVIEW

NOISY
COOL

(NOISE)

CONSTANT
HUM
NOISE
DISTANT
NON-SPECIFIC
ENGINE SOUND

AOL MK
OIL DUNKER

17

S2 D AM OR T I NOR NLS
(NOISE)

LOUD + DISTANT

PENSIVE
RESTED
WATCHING
LOOKING
WORKING

(WORKING)

LEASONS
LEASYS
NB154

CONSTRUCTION

ORON
WIOS

COOK
BRIGHT

NOR AMK
FLORIDA

(18)

SZ D M O T 1 OR NLS,
(WORKER)

COOL

~~SOLE~~ BUK LIKE SPOKETY TOO-COOL (CHILLIN)
AN OTHERWISE WARM DAY. BUSES ON

SL D M O T 1 OR NLS,
(WORKER)

WALK UP.

LOOKING DOWN

UNOENISH COLONS
GRAYS

CONSTRUCTION

S 4 1/2 ~~THINGS~~ THINKS LYING AROUND.

NO MORE
LIKE CONSTRUCTION
MATERIALS IN OPEN
WORK YARD.

19

SL D M O T , AOL r/s.

AOL RPK.
52° N SUGGESTS
TO NOT NORTHWARD
U.S.

EAST COAST
WOULD BE IN
EUROPE/ASIA

SZ D M O T , AOL r/s.
(WORKER)
(THINGS)

LONG
NORROW

HONEY
CARBON
HAND
METALLIC

SOUNDING
LONG
THIN

ALL STEEL
METAL BOTTOMS.

203

SZ U M 07 T 1 HZ 1/2



LONG
THIN
NARROW

METALLIC
GREEN COLOR
SHARP ENDS
HEAVY

BLK

SK:

FOCUS



ADL DRK
RR TRACK
ADL DRK
1-Bottom

20 A



PERSONAL DIRECTORIES OR INFO -

21

A CONVINCE
UPON ENTRY
ITMO
THIN

SZ D M M T 1 1000 hrs.

BLACK
ITMO
HEAVY
STROKE
METALLIC FLOOR

ALL THE
BROOKS
STATUS.

SZ D M M T 1 1000 hrs.

VERTICAL
LINES
THIN
TALL

ALL THE
SILVERED WINDOWS.

SZ D M M T 1 1000 hrs.

SESSION END 1120 HRS.

SG1J


Approved For Release 2000/08/08 : CIA-RDP96-00789R001401720001-6



1 march 1988

CRV

SG1A



CS 2