

*[Handwritten signature]*  
27 Jun 88

SECRET/NOFORN - HANDLE VIA SKEET CHANNELS ONLY

PROJECT SUN STREAK (U)

WARNING NOTICE: INTELLIGENCE SOURCES AND METHODS INVOLVED

-----

PROJECT NUMBER: 0090	SESSION NUMBER: 1
DATE OF SESSION: 27 JUN 88	DATE OF REPORT: 27 JUN 88
START: 0900	END: 0940
METHODOLOGY: CRV	VIEWER IDENTIFIER: 025

-----

1. (S/NF/SK) MISSION: Stage 3 training; site was Upper Dam, Richardson Lakes, Maine.
  2. (S/NF/SK) VIEWER TASKING: Coordinates 445258/705150. (12-digit coordinates were use simply to accustom 025 to a different type of target/reference).
  3. (S/NF/SK) COMMENTS: 025 picked up on the energy (electricity) gestalt immediately, i.e., purpose of the site. (This ability will pay handsome dividends in Stage 4). Although all of the other (normal) site gestalts were detected in Stage 1, 025's attention in Stage 3 was entirely upon the target (dam); the surroundings were ignored purposely to maintain this focus--highly disciplined Stage 3 behavior. 025 still must be reminded to finish up the A/B Stage 1 sequence prior to "jumping the gun" and objectifying Stage 2 percepts. The corrective action taken by the monitor during the last session to fix the Stage 2 problem was 100% effective.\*
- [\*The monitor instructed 025 to picture a pathway of freshly-poured cement, along which are seven signs placed at equal intervals. Upon each sign, in order, are painted the Stage 2 cues (colors, textures, temperatures, sounds, tastes/smells, sizes/masses, and dimensions). Each time the viewer goes into Stage 2, the pathway must be walked; the pace must be even, but brisk, or the viewer will become cemented in place--i.e., Stage 2 will "bog down"].
4. (S/NF/SK) EVALUATION: [4]

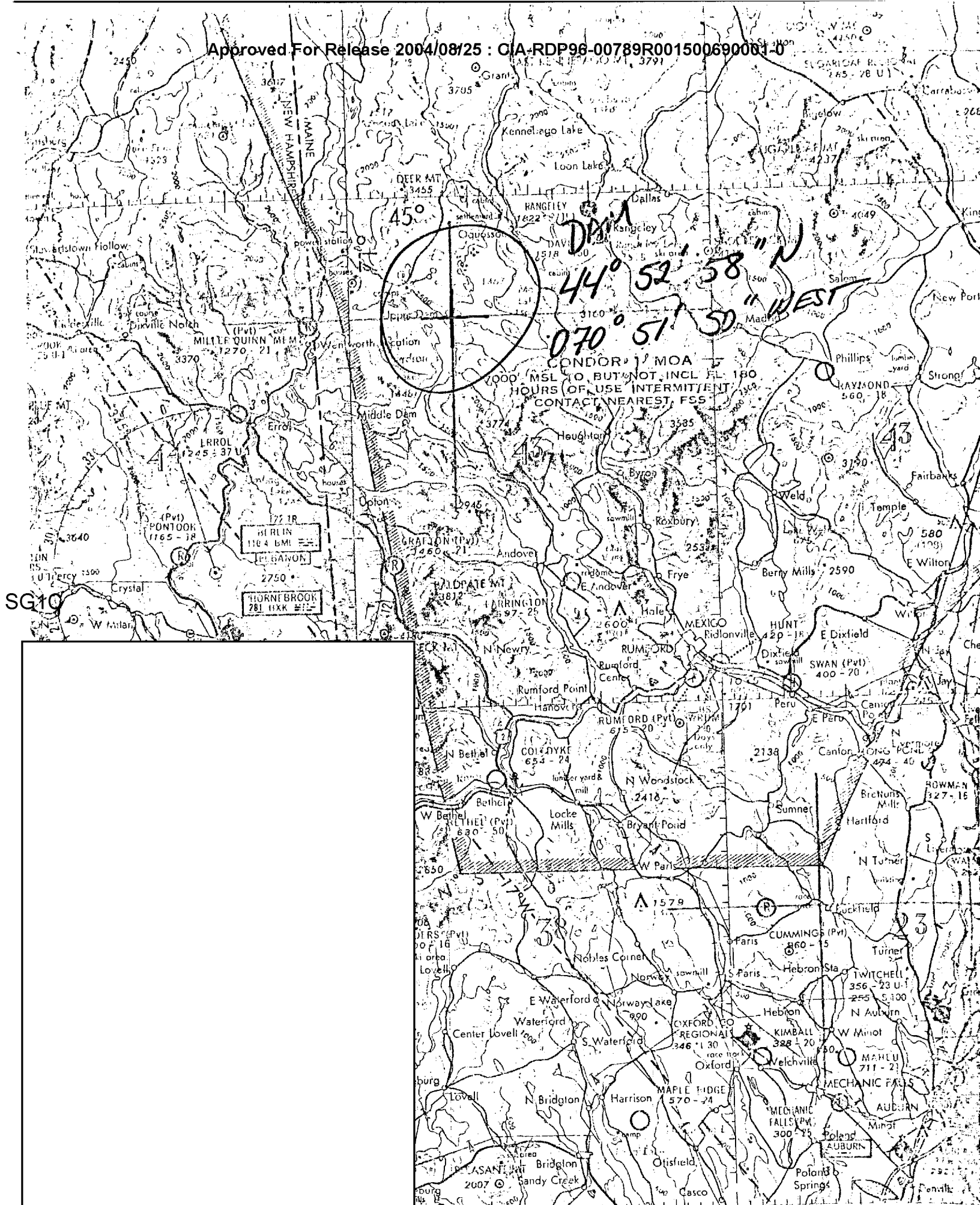
Referral Review, NIMA DoD



SG1J

SECRET/NOFORN - SKEET CHANNELS ONLY

CLASSIFIED BY: DIA-DT  
DECLASSIFY : OADR




075

27 June 1988  
0900

AV - none  
Blue  
PT - none

445  
258  
705  
150




A. up curve  
rounded  
down  
horizontal  
motion  
B no-B

cont-BK  
electricity  
in my  
hand  
static

*A*

445 258  
705 150



A. convey  
hard  
potential ~~that~~  
movement  
B. structure  
energy


2

445  
258  
705  
150

A. across  
hard  
B. land


4452  
88 (so sorry)

445 258  
705 150



<sup>curve</sup>  
~~that~~  
A. up over  
across  
hard  
B. mountain

445 258  
705 150



A. across  
hard  
B. land surface  
HOL BR mound

445258

445258  
705150

5-2

~~GA~~  
old-54  
red ink  
ground color

A ramp in line  
over across  
high point  
hard  
unatural  
material  
made into  
a unatural form  
~~P. structure~~  
structure

445 258  
705 150



A. across  
clay  
water  
B. water

structure lead / water / mountains  
structure interface



6

445238  
905150

A. <sup>upward</sup>upward  
man-made  
hard  
B. Structure

S-2  
off-white  
brown  
rough spots  
cold coal  
fish in  
Lay  
thick  
angular


7




center edge  
D. H. Brown  
J. W. L.

S-2


liquidy  
blue  
water  
bottom  
border  
edge  
man-made  
water  
body



Not a top



off white  
of most  
faintly  
translucent  
ground



thick  
massive  
wall  
Substrate

S-2

Dist - shadow areas

Big

Dark on bottom


light or white on top

FOUR  
power plant


0940

10

Approved For Release 2004/08/25 : CIA-RDP96-00789R001500690001-0



*Rebel*



*Darkway*

*Rebel*

Approved For Release 2004/08/25 : CIA-RDP96-00789R001500690001-0