

REMOTE VIEWING SESSION DATA

 *
 * Remote Viewer : Paul 003 *
 * Interviewer : Fred 051 *
 * Observer(s) : _____ *
 * _____ *
 * _____ *
 * Date : __/__/__ 10 Apr 85 *
 * Starting time : 1305 hours, local *
 * Site # : 74 *
 * Site Acquisit.: CRV ERV PRV ARV BRV Other _____ *
 * Working Mode : GT HEM Other _____ *
 * Feedback class: A B C *
 *

 *
 * Ending time : 1427 hours, local *
 * Notes : Liked The session *
 * Highest stage : IVm *
 * Evaluation : + Very Good **4** *
 *

 *
 * Actual site : Khyber Pass *
 * RV summary : A/S pg. 17 *
 * : _____ *
 * : _____ *
 *

AV Break Ocean

Paul
10 April 85
Ft. Meade, MD
Fred
13:05

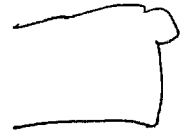
34° 20' 30" N.

71° 30"

about

34° 20' 30" N.

71° 30' 35" E.



S-2
gray

A. clay and
clay

SOLID

B. Structure

A. curvy
around
soft

B. -

Confusion break

AVL break

Swath coming

from a large stack

34° 20' 30" N.


71° 30' 35" E.



A.
cosmopolitan bird

34° 20' 30" N.

71° 30' 35" E.



A. across
high
low
solid
B. structure

34° 20' 30" N.

71° 30' 35" E.



A. across
flat
1500
B. water

S. 2
Sunny
blue
Outside smells

AOL Break
Sunny Bay in
Virginia

34° 20' 30" N.
71° 30' 35" E.



A. Curvy
around
unseen
solid

B. land

A. flat
fluid


B. water

S-2
white
grey
chilly
upside down
sea smells
fuzzy smells
sandy

hard
geometric
structures
enclosing
spread out
massive

air break
masonry
fort

34° 20' 30" N.
71° 30' 35" E.




A. 1
confusion
break


34° 20' 30" N.
71° 30' 35" E.



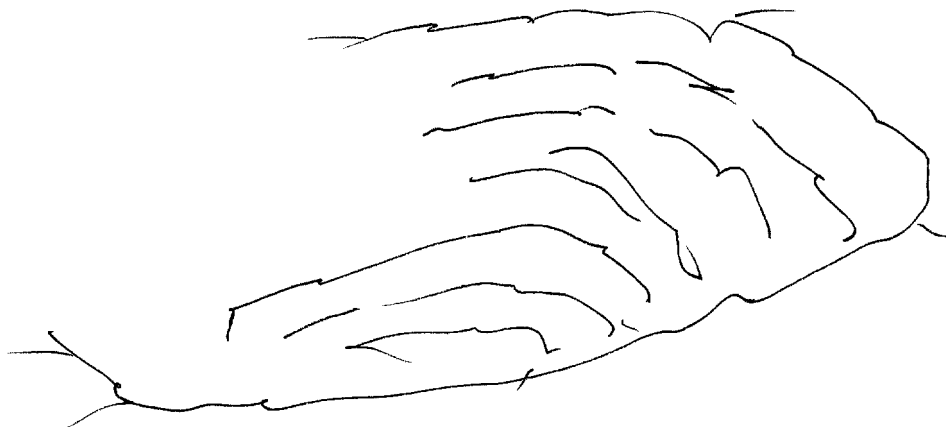

A. broken
unseen
solid
B. land

S-2
dark brown
reddish
bar, irregular
stepped
descending
circular
vertical
tall
wide
long
AZ Break
impressive









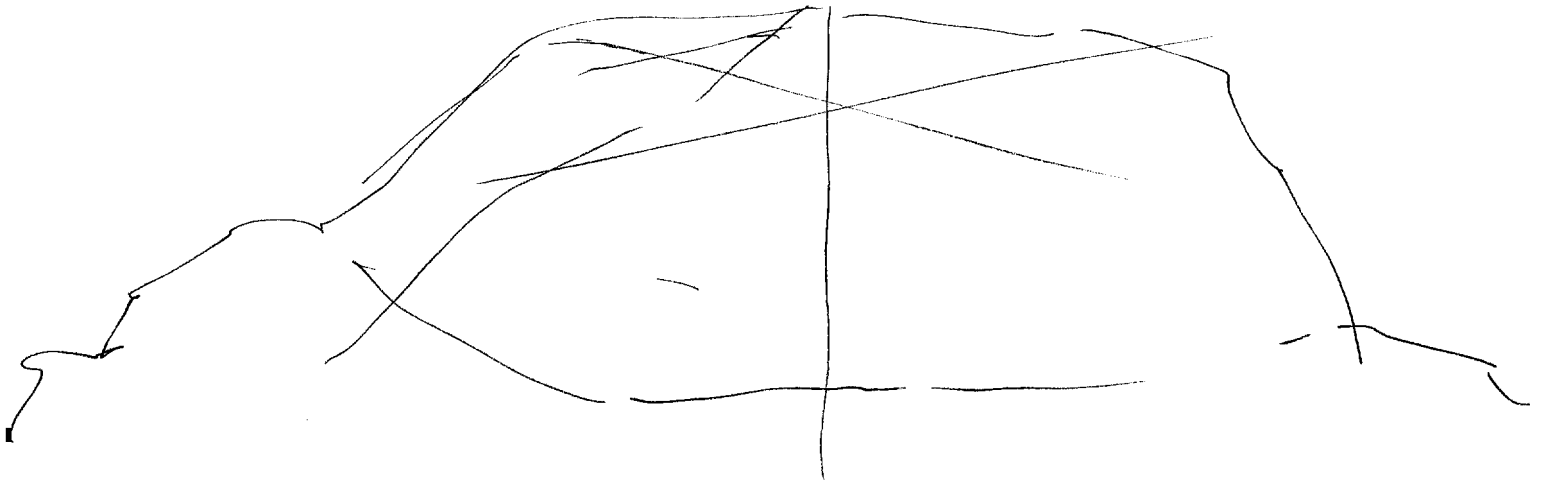
ADL Bk
Structure +
Land
like Intervista

for Bk
collisions in
Graces/Pompe
rally


Primary
wide
long
~~long~~
Horizontal
Tail
descending


Secondary
stopped
Circular

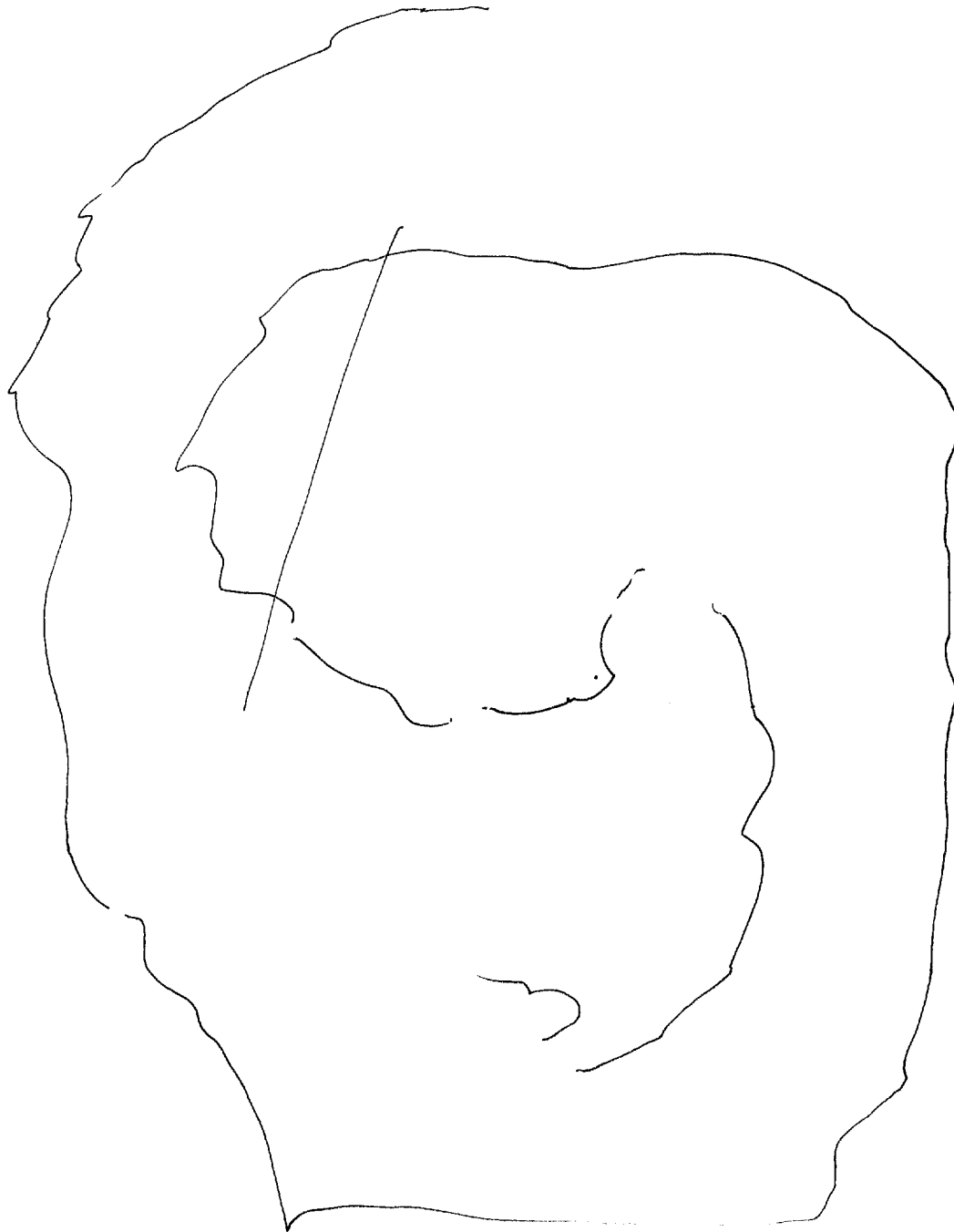
occurring
labyrinthian
vertical



1








AOLBK
Copper mine

AOLBK

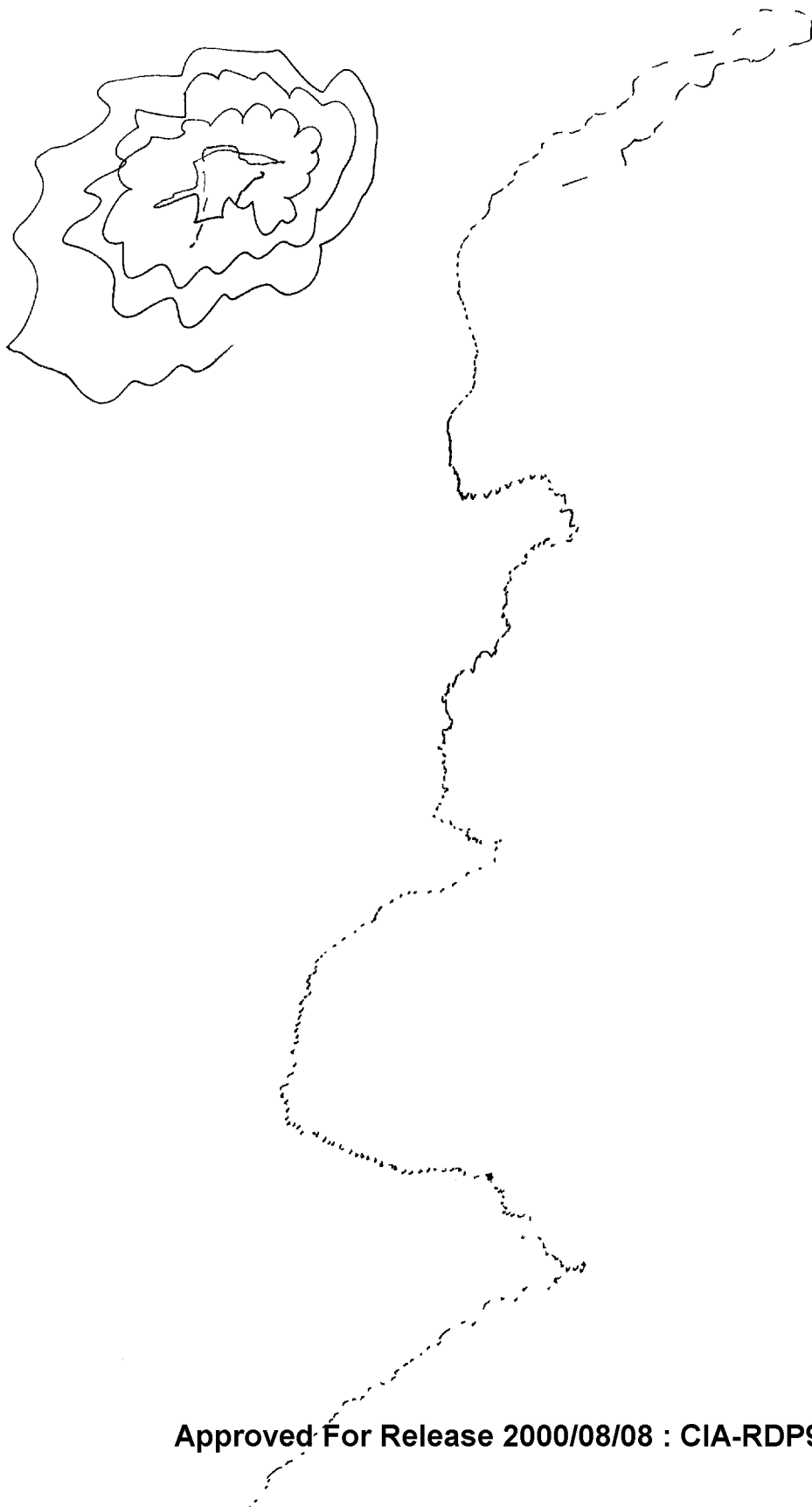
Nazca lines



As 2 BK
Gibraltar



As 2 BK
parthenon



Step Approved For Release 2000/08/08 : CIA-RDP96-00789R001700240001-7

Step
yellowish
smooth

high
tapering

-ugged
iffed
roded
white

ADL BIC
Hill top in
Italy
where movie
David was
filmed

limestone

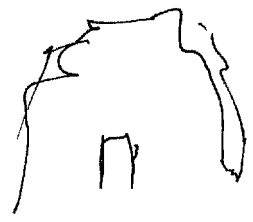
hemispherical
rounded
Stages
conical
peaking
very high

walls

Zig-zag

old

structure



ADL BIC
defensive

dry
surrounded

blocks

stone

fumbled

S-2

D

AI

EI

T

I

ADL

ALS

red
yellow

sheer
angles
geometric

Staircases

ruins

classical

older

empty
squalid

fires

cooking

mineral

~~ADL~~

ALS

عبيد

~~sheep~~
sheep

AI BLK
excitement
enjoyment

ADL BLK
bedouina

columns

when
covered

dark
carved
white

people
clothes

ADL BLK
reminds me of
ancient

S-2

D A I F I I

AdL

A/S

AdL BK
Ebla

AdL BK
Minoan

Very high
heights

down

piled

squarish

people
+ animals
scattered

and
smells

AdL BK
making
me
hungry

keep

of

also

Go to another place

water

tree

plots

stones

AdL BK
Mid. East
Dasis

red

S-2

D

AI

EI

T

I


AZL

ALS

Site is an ^{and} rugged, hilly area with ruins, tumbled down stone work, a high, long, wide landscape, and an area where indigenous, herder, pastoral, primitive people in dark robes with animals live in permanent stone dwellings ^{got} into the hill & less permanent, tent-like dwellings. Among them are more modern ~~type~~ type people with a sense of hedonism - ^{about some} ~~type~~, who appear to be escorted by soldier/police type people. Ruins are ancient, ~~but~~ built by some other people preceding present occupants. Area has been the site of much conflict in the past history. Somewhere within 10 kilometers is a ~~very~~ different, built up area ~~and~~ serviced by ~~aircraft~~. Transportation is by foot, ~~or~~ animal or "land rover" type vehicle, + ~~is~~ is relatively isolated & difficult to reach.

site end

14:27



Khyber Pass