

REMOTE VIEWING SESSION DATA

\*\*\*\*\*  
 \*  
 \* Remote Viewer : MR 011 ✓  
 \* Interviewer : ED 099 ✓  
 \* Observer(s) : \_\_\_\_\_  
 \* \_\_\_\_\_  
 \* \_\_\_\_\_  
 \* Date : 05/01/87  
 \* Starting time : 1000 hours, local  
 \* Site # : 0049 62 07 49  
 \* Site Acquisit: CRV ERV PRV ARV BRV Other \_\_\_\_\_  
 \* Working Mode : GT HEM Other \_\_\_\_\_  
 \* Feedback class: A B C  
 \*  
 \*\*\*\*\*

\*\*\*\*\*  
 \*  
 \* Ending time : 1102 hours, local  
 \* Notes : \_\_\_\_\_  
 \* Highest stage : 04  
 \* Evaluation : (-) 3  
 \*  
 \*\*\*\*\*

\*\*\*\*\*  
 \*  
 \* Actual site : METEORA, GREECE  
 \* RV summary : WORKED SITE #0062 (MICROWAVE TOWER - NEVADA)  
 \* : \_\_\_\_\_  
 \* : \_\_\_\_\_  
 \*  
 \*\*\*\*\*



5 JAN 87

1000hrs

394400  
213800



A - across, curving up,  
across, up, across,  
had

B - \_\_\_\_\_

394400  
213800



S-Z

straight  
vut.  
space


angles  
flat  
smooth

lack of color  
gray

A. across, angle up.  
across, angle up.  
across  
hard

~~B. structure~~

394/100  
213880



5-2

pleasant  
warm

browns  
yellow  
oranges


movement  
in-motion

squares  
ovals  
rectangles

A. across, angle up.

across, flat  
hard

B. structure




from 100ft up something should be visible

A. across, incline up  
incline up, curving  
over

B. level

S-f  
continent  
Africa  
peak/pyramidal shape

A.I. - Brest - motion

incidents that structure directly should be perceivable 

S-2

F, across, angle  
up, angles across,  
angle down  
hard

~~S-4~~  
radiating energy  
pulsing beeping sound

~~R structure~~

AOL track -  
submarine

S-2

~~D~~

AI

EI

T

I

AOL

A/S

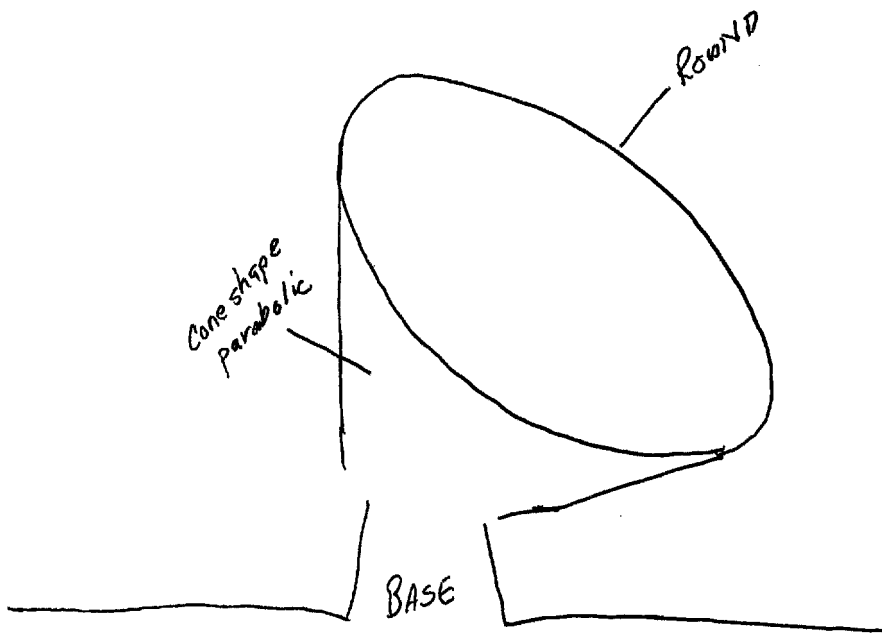
hard

right angles

pulsed energy  
pulsed sound

curved/cone-shape  
parabolic/dish-shape

receiving  
sending energy  
~~telemetry~~  
D



*AOL - at highest point  
of land*



Site consists of a land/structure interface. The land, mostly brown, yellow, orange in color rises or inclines sharply and then slopes up to a rounded peak. This land seems fairly high at the top. The structure appears to be located at the highest point of the land. There may be another associated structure  $\frac{2}{3}$ 's way down the slope.

The top or on top of structure is a cone-shaped, disk-like object. associated with the structure is a feeling of pulsating energy and pulsating sound. There is also a feeling of sending and receiving energy/telemetry with this site.