

REMOTE VIEWING SESSION DATA

\*\*\*\*\*  
 \*  
 \* Remote Viewer : MR \*  
 \* Interviewer : ED \*  
 \* Observer(s) : \_\_\_\_\_ \*  
 \* \_\_\_\_\_ \*  
 \* \_\_\_\_\_ \*  
 \* Date : 20/08/86 \*  
 \* Starting time : 1326 hours, local \*  
 \* Site # : 1002 \*  
 \* Site Acquisit.: (CRV) ERV PRV ARV BRV Other \_\_\_\_\_ \*  
 \* Working Mode : (GT) HEM Other \_\_\_\_\_ \*  
 \* Feedback class: (A) (B) C \*  
 \*  
 \*\*\*\*\*

\*\*\*\*\*  
 \*  
 \* Ending time : 1410 hours, local \*  
 \* Notes : \_\_\_\_\_ \*  
 \* Highest stage : 1 \*  
 \* Evaluation : + \*  
 \*  
 \*\*\*\*\*

**3**

\*\*\*\*\*  
 \*  
 \* Actual site : CRATER LAKE \*  
 \* RV summary : \_\_\_\_\_ \*  
 \* : \_\_\_\_\_ \*  
 \* : \_\_\_\_\_ \*  
 \*  
 \*\*\*\*\*



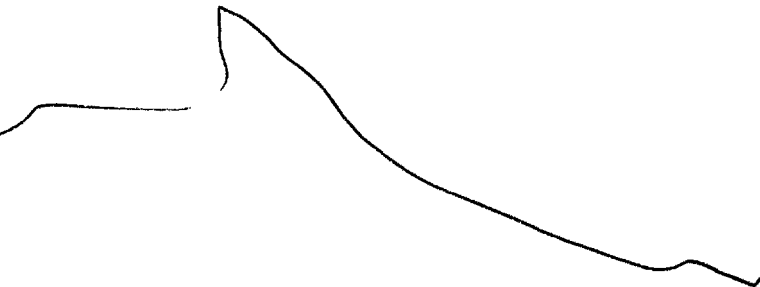
20 AUG 86  
1326 hrs

42° 51' N  
122° 10' W




A. across  
missed break

42° 51' N  
122° 10' W




A. across, up, peak  
not down  
hard  
B. \_\_\_\_\_

42° 51' N  
122° 10' W



A. missed break

42° 51' N  
122° 10' W




too much  
break

42° 51' N  
122° 10' W



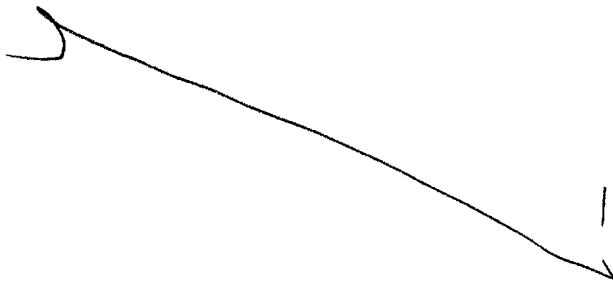
A. across, across  
up peak, in  
down  
hard  
B land


42° 51' N  
122° 10' W



A. across angle  
up. peaked  
incline down  
B.                     

40° 51' N  
122° 10' W



 across angle  
up. peaked  
incline down  
rugged feeling

break

A. flat, hard


B.

AOL Break

coastal city on  
a body water


42° 51' N  
122° 10' W 

missed bk

42° 51' N  
122° 10' W 

- A. across, curving  
up missed
- B.  
Confusing  
break

42° 51' N  
122° 10' W




A. across, flat  
missed feeling  
B. \_\_\_\_\_

42° 51' N  
122° 10' W



A. missed break

42° 51' N  
122° 10' W



A. across, incline  
down

VI



A. across, flat  
~~mountain~~  
liquid




A. MISSED



A. next up, across,  
next up, across,  
next up, peak,  
angle down  
hard  
B. Mountain


VII

42° 51' N  
122° 10' W



A. across, flat  
misinterpretation

42° 51' N  
122° 10' W




A. across, flat  
soft

AOL break  
Sand



VII

42° 51' N  
122° 10' W



A. angle up.  
peak, incline  
down  
no feeling

42° 51' N  
122° 10' W



B. across, up, peak  
incline down  
mixed feeling



A across, up,  
inclin down  
missed —



A. confused break  
series of downwards  
movements  
hard  
B —



A. vert up. peak, strong  
inclin down  
hard

42° 51' W  
122° 10' W



A. across, flat.  
liquid

B. water

cool  
~~step~~

END 1410 hrs