



REMOTE VIEWING SESSION DATA

 *
 * Remote Viewer : MR
 * Interviewer : ED  
 * Observer(s) : _____
 * _____
 * _____
 * Date : 28/08/86
 * Starting time : 1500 hours, local
 * Site # : 1024
 * Site Acquisit.: (CRV) ERV PRV ARV BRV Other _____
 * Working Mode : (GT) HEM Other _____
 * Feedback class: (A) B C
 *

 *
 * Ending time : 1514 hours, local
 * Notes : _____
 * Highest stage : 01
 * Evaluation : + _____
 *


 *
 * Actual site : CHANCHAN, TECHUDI CAMPANO
 * RV summary : _____
 * : _____
 * : _____
 *



28 AUG 86

1500


08°06'08" S
79°02'01" W



A - across, angle up,
peak, angle down
hard

B _____

08°06'08" S
79°02'01" W




A - curving up, peak
across, down,
hard

B _____

high

08° 06' 08" S

79° 02' 01" W



A. across, angle
up, peak, across
hard

B. _____

08° 06' 08" S


79° 02' 01" W



A. incline down
across, curving
over
misreading

III

08° 06' 09" S
79° 02' 01" W



green



- A. coming up peak, incline hard
- B. mountain

09° 06' 09" S
79° 02' 01" W




- A. coming up, across coming up, coming down, across, vert. up, across hard
- B. structure

REMOTE VIEWING SESSION DATA

 *
 * Remote Viewer : MR  
 * Interviewer : ED
 * Observer(s) : _____
 * _____
 * _____
 * Date : 28/08/86
 * Starting time : 1500 hours, local
 * Site # : 1024
 * Site Acquisit.: (CRV) ERV PRV ARV BRV Other _____
 * Working Mode : (GT) HEM Other _____
 * Feedback class: (A) B C
 *

 *
 * Ending time : 1514 hours, local
 * Notes : _____
 * Highest stage : 01
 * Evaluation : + _____
 *




 *
 * Actual site : CHANCHAN, TECHUDI CAMPANO
 * RV summary : _____
 * : _____
 * : _____
 *

5013
[Redacted]

28 AUG 86

1500


08°06'08" S
79°02'01" W



A - across, angle up,
peak, angle down
hard

B _____

08°06'08" S
79°02'01" W




A - curving up, peak
across, down,
hard

B _____

high

08° 06' 08" S

79° 02' 01" W



A. across, angle
up, peak, across
hard

B. _____

08° 06' 08" S

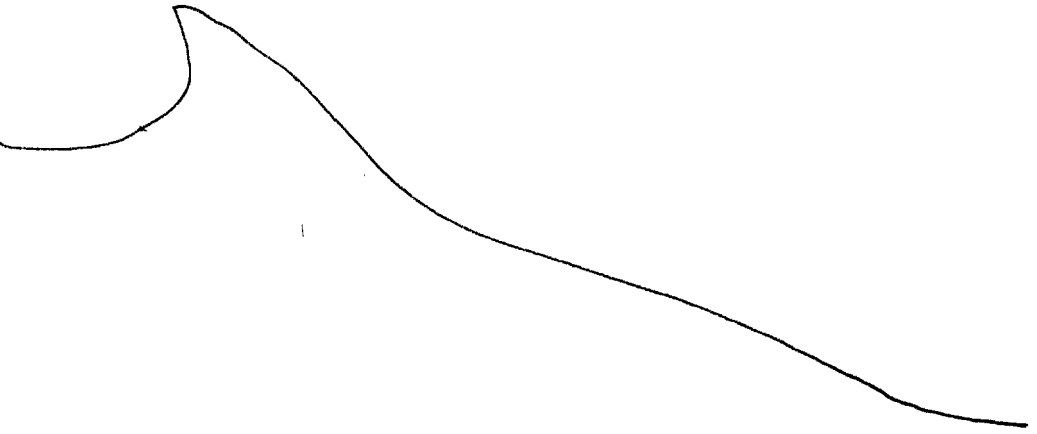
79° 02' 01" W



A. incline down
across, curving
over
misreading

III

08° 06' 09" S
79° 02' 01" W



green

- A. coming up peak, incline hard
- B. mountain

09° 06' 09" S
79° 02' 01" W



- A. coming up, across coming up, coming down, across, vert. up, across hard
- B. structure