

SECRET/NOFORN

PROJECT SUN STREAK

WARNING NOTICE: INTELLIGENCE SOURCES AND METHODS INVOLVED

-----  
PROJECT NUMBER: ~~8118~~ <sup>8818</sup>                      SESSION NUMBER: 01  
DATE OF SESSION: 20 SEP 88              DATE OF REPORT: 20 SEP 88  
START: 1000                                  END: 1050  
METHODOLOGY: WRV                          VIEWER IDENTIFIER: 079  
-----

1. (S/NF/SK) MISSION: Determine the current location, ports of call, and destination for the unloading of the drugs.

2. (S/NF/SK) VIEWER TASKING: Viewer tasked with requirements reflected in Para 1, above. E

3. (S/NF/SK) COMMENTS: No inclemencies noted. A system of colors and letters were utilized at the end of the session in an effort to determine the name of the vessel. Need to monitor the results. A Summary of Information is attached.

*8816 revisited to confirm*  *to be on course*

4. (S/NF/SK): EVALUATION:

SG1A

HANDLE VIA SKEET CHANNELS ONLY

SECRET/NOFORN

CLASSIFIED BY: DIA (DT)  
DECLASSIFY: OADR

~~SECRET~~  
8818  
~~8118~~  
079  
880920  
SESS: 01

WORKING PAPER

SUMMARY OF INFORMATION

The vessel with the Call Sign,  sailing from Santo Domingo, Dominican Republic, is currently located about north northwest of Columbia at a point indicated by "X" (ENCLOSURE 1). The vessel's Port of Registry is indicated as Brazil. The ship is carrying a substantial amount of heroin. This vessel will soon be experiencing mechanical/engine difficulty. This will force the vessel to deviate from its intended course and destination.

SG1A

On or about 28 September 1988, or sooner, the vessel will be located in the Gulf of Mexico in an area estimated at about 200/250 miles south of New Orleans, Louisiana. See ENCLOSURE 2. At that time, the vessel will be more or less dead in the water while trying to make necessary repairs.

Efforts to determine the name of the vessel bearing Call Sign  resulted in the following phonetics: V A P \* M E I R and V A P \* M A H I E R.


\* Indicates a "missing letter".

SG1A

Approved For Release 2003/04/18 : CIA-RDP96-00789R001800490002-8



ANTIGUA AND BARBUDA



SAINT CHRISTOPHER-NEVIS

AREA 5,382 sq. mi. (13,939 sq. km.)  
 POPULATION 209,605  
 CAPITAL Nassau  
 LARGEST CITY Nassau  
 HIGHEST POINT Mt. Alvernia 206 ft. (63 m.)  
 MONETARY UNIT Bahamian dollar  
 MAJOR LANGUAGE English  
 MAJOR RELIGIONS Roman Catholicism,  
 Protestantism

AREA 290 sq. mi. (751 sq. km.)  
 POPULATION 74,089  
 CAPITAL Roseau  
 HIGHEST POINT Morne Diablotin  
 4,747 ft. (1,447 m.)  
 MONETARY UNIT Dominican dollar  
 MAJOR LANGUAGES English, French  
 MAJOR RELIGIONS Roman Catholicism,  
 Protestantism

C. & GREN.

JAMAICA

AREA 4,411 sq. mi. (11,424 sq. km.)  
 POPULATION 2,184,000  
 CAPITAL Kingston  
 LARGEST CITY Kingston  
 HIGHEST POINT Blue Mountain Peak  
 7,402 ft. (2,256 m.)  
 MONETARY UNIT Jamaican dollar  
 MAJOR LANGUAGE English  
 MAJOR RELIGIONS Protestantism,  
 Roman Catholicism

SAINT LUCIA

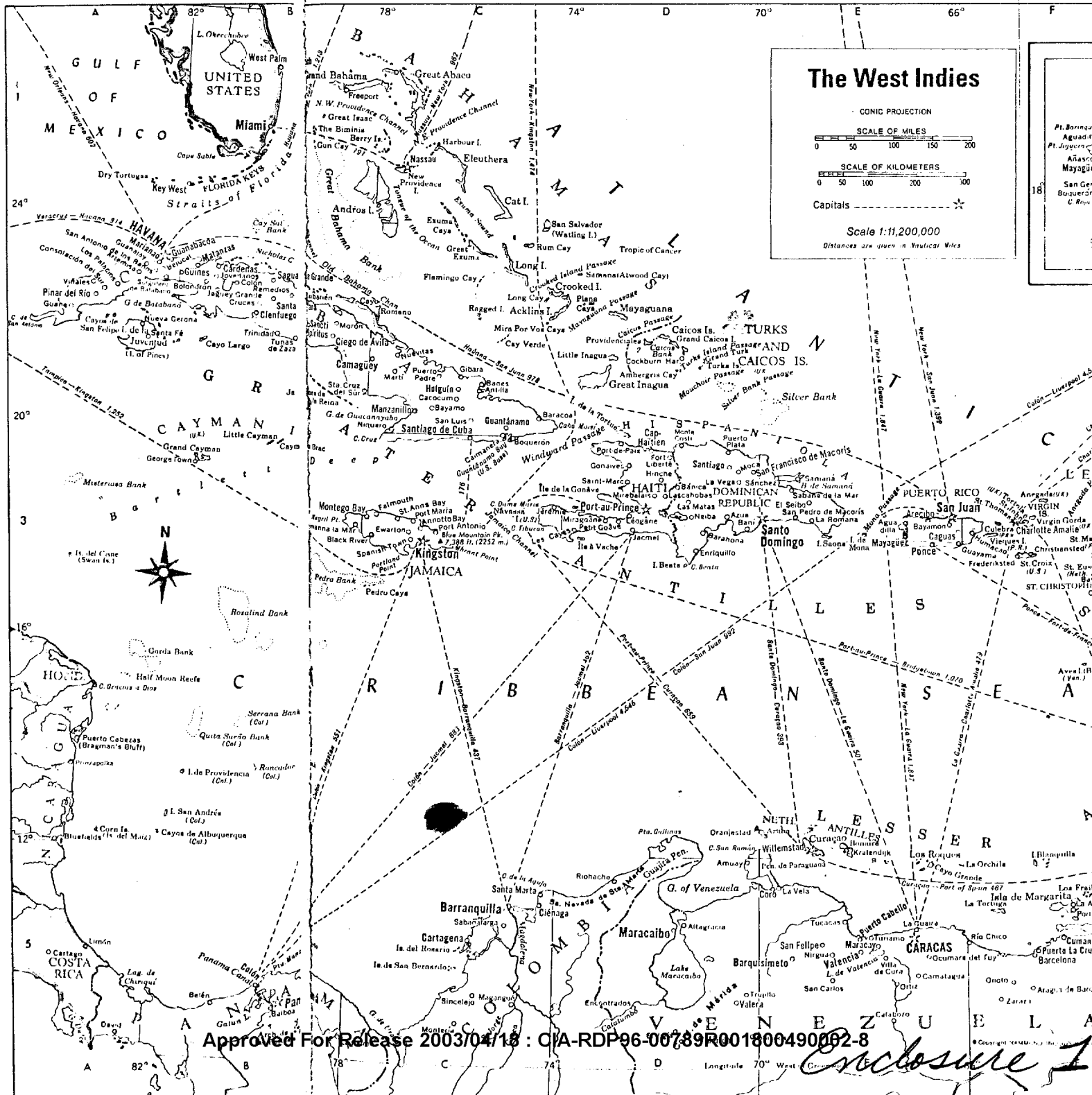
AREA 238 sq. mi. (616 sq. km.)  
 POPULATION 115,783  
 CAPITAL Castries  
 HIGHEST POINT Mt. Gimie 3,117 ft. (950 m.)  
 MONETARY UNIT East Caribbean dollar  
 MAJOR LANGUAGES English, French patois  
 MAJOR RELIGIONS Roman Catholicism,  
 Protestantism

SAINT VINCENT AND THE GRENADINES

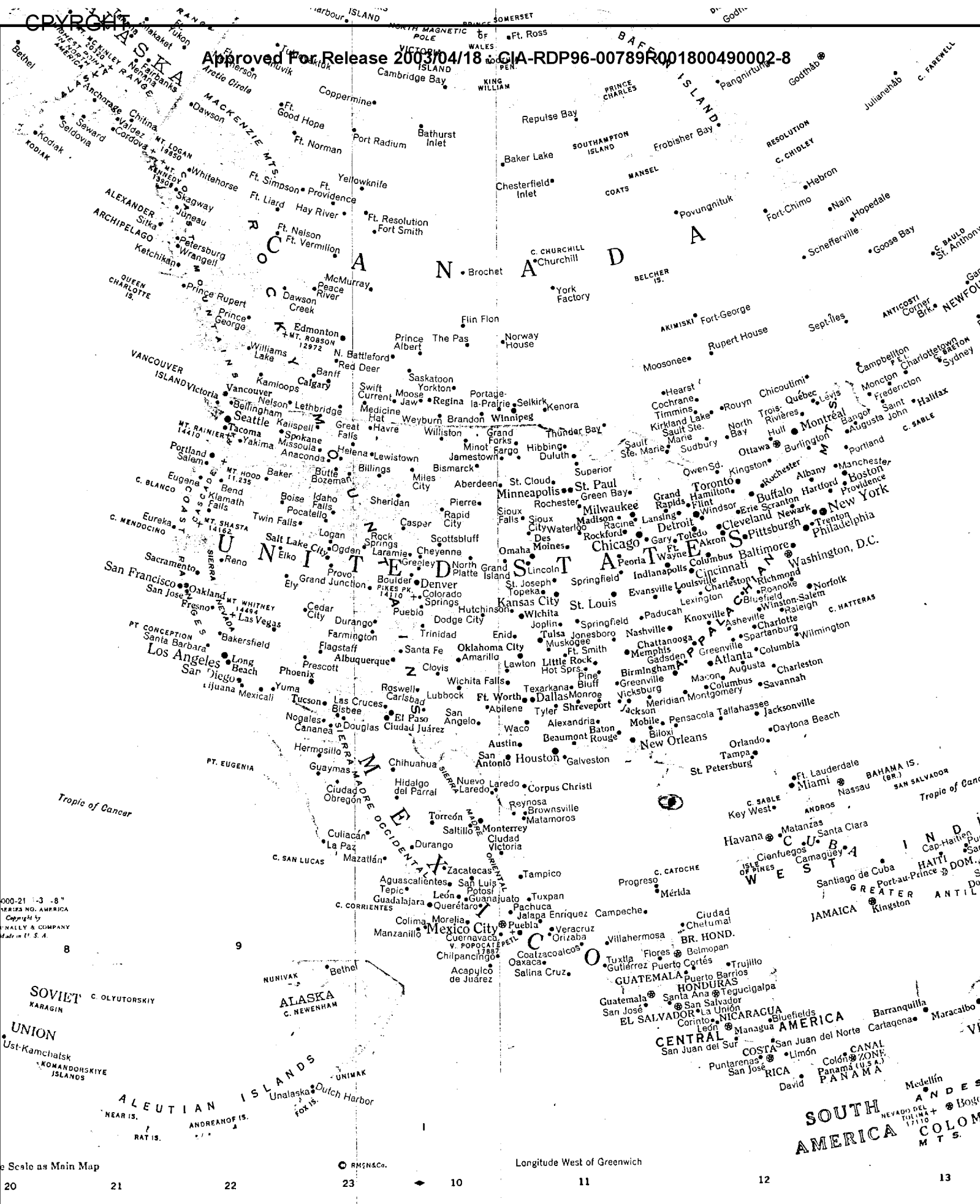
AREA 150 sq. mi. (388 sq. km.)  
 POPULATION 124,000  
 CAPITAL Kingstown  
 HIGHEST POINT Soufriere 4,000 ft. (1,219 m.)  
 MONETARY UNIT East Caribbean dollar  
 MAJOR LANGUAGE English  
 MAJOR RELIGIONS Protestantism,  
 Roman Catholicism

ANTIGUA AND BARBUDA

AREA 171 sq. mi. (443 sq. km.)  
 POPULATION 75,000  
 CAPITAL St. John's  
 HIGHEST POINT Boggy Peak 1,338 ft. (408 m.)  
 MONETARY UNIT East Caribbean dollar  
 MAJOR LANGUAGE English  
 MAJOR RELIGION Protestantism



Approved For Release 2003/04/18 : CIA-RDP96-00789R001800490002-8



0000-21-1-3-8  
 SERIES NO. AMERICA  
 Copyright by  
 G. WALLY & COMPANY  
 Made in U.S.A.

Lambert Azimuthal Equal Area Projection  
 SCALE 1:31,977,000 1 inch = 145 statute miles

Enclosure 2

faltering

①

this ship could have some difficulty in speeding ahead - adjustments ahead -

SG1A

does contain a large amount of heroin -

The Tuesday - next week will be in Bay side -

Paris  
157

from Santa Domingo move left.

13°

go to 13 - this is where currently now.

going west towards Central Ocean of States of Central America

Page  
155

This ship falters so it

does not go where its supposed to Sousa

Sousa

2

Sousa

This ship does not meet its port of call -

Engine - problems -

Gains up to <sup>Hawaii</sup> New Orleans

But not quite.

~~This is another.~~

We'll be able to detect it way before it reaches -

Dominican Reef.

The Brazil is where it's docked - the port of Registry

Coast Guard can monitor this one.

Original Destination -

Puerto Biagra

De Puerto De Cabras, Spain

Blue Box  
Page 61

3

P20 Spain

1 2 3 4 5 6 7 8  
4 V A P W M E I R

P E R

1 2

M E I R

V A M P E I R

V a p \_ m e i r

Blue - Orange - Red Green

O V M H

V A P : M H I E R

M A H I E R



SG1A

The  leaving Santa  
Domingo going West x  
Page 157  
and is bound for  
New Orleans.

but not quite -  
The ship is faltering  
and having some sort  
of Engine trouble -

The Brazil is where its  
docked - Port of Registry

Puerto Biagra

Name appears to be  
VAP - MEIR with  
4th letter missing  
MAHIER

Approved For Release 2003/04/18 : CIA-RDP96-00789R001800490002-8  
Does Not m