

SECRET

PROJECT EVALUATION FEEDBACK

PROJECT NO. 95-289-0
 DATE OF PROJECT 29 Mar 95

The following is an evaluation form for the project you reviewed. Please complete this form and return to Chief, Technology Assessment and Support Activity.

SG1J

A. Is the information accurate? (Circle response)

<u>Categories</u>	Source <u>A</u>	Source <u>B</u>	Source <u>C</u>
Yes (true)	(1)	(1)	(1)
May be true	(2)	(2)	(2)
Possibly true	(3)	(3)	(3)
No	(4)	(4)	(4)
Possibly not true	(5)	(5)	(5)
Unsure	(6)	(6)	(6)

B. What is value of the Source(s)' information? (Circle response)

Major significance	(1)	(1)	(1)
High value	(2)	(2)	(2)
Of value	(3)	(3)	(3)
Low value	(4)	(4)	(4)
No value	(5)	(5)	(5)

UNCLASSIFIED WHEN BLANK

SECRET
NOT RELEASABLE TO FOREIGN NATIONALS
LIMITED DISSEMINATION

SECRET

C. Rationale for source evaluation. Provide rationale/analysis which led to your evaluation of responses provided above. Include confirmatory/new confirmatory data and whether collection requirements are currently validated/tasked to either obtain or verify such data. Please provide your written evaluation by source.

D.		
	NAME	OFFICE/PHONE NUMBER

UNCLASSIFIED WHEN BLANK

**SECRET
NOT RELEASABLE TO FOREIGN NATIONALS
LIMITED DISSEMINATION**

SESSION INFORMATION

- A. TARGET DATA:
 Task/Target No. : 95-289-0
 Session No. : 01
- B. PERSONNEL DATA:
 Source No. : 049
- C. SESSION DATA:
 Date Task Received : 29 MAR 95
 Session Date : 31 MAR 95
 Start Time : 1400
 End Time : 1435
 Method Used : CRV
 Distractions : Headache; AOL from two
 simultaneous ongoing projects;
 disruptive atmosphere w/i office.
 Pre-Session Hunches (AVs): Woodland setting; boat dock.
 Date Summary Returned : 31 MAR 95
- D. EVALUATION DATA:
 Viewer's Estimate :
 Evaluator's Estimate :
- E. SESSION SUMMARY:

The target is located in an area of dense trees. However, there are small, circular spots which seem more flat or "worn down". These are connected to both unpaved and paved passages or trails. The target's specific surroundings contain the following: the site itself is oblong in shape. There is an object made from planks or pieces of wood. It is hard to ascertain whether I am looking at a picnic table or a small wooden boat dock. If it is the latter, then it is surrounded by tall reeds or rushes. In either case, the surrounding vegetation rises well above the object.

There is a large, rotted log nearby. It's appearance is reminiscent of an old dug-out canoe. It feels historical in the sense that it has been shaped or otherwise manipulated in some way. There is a white building in the background. It's roof slants from front to back and the front and sides are shiny and glassy.

There is a large can or drum sitting next to a slanted board. The two together the way they are look out-of-place or inappropriate for the location.

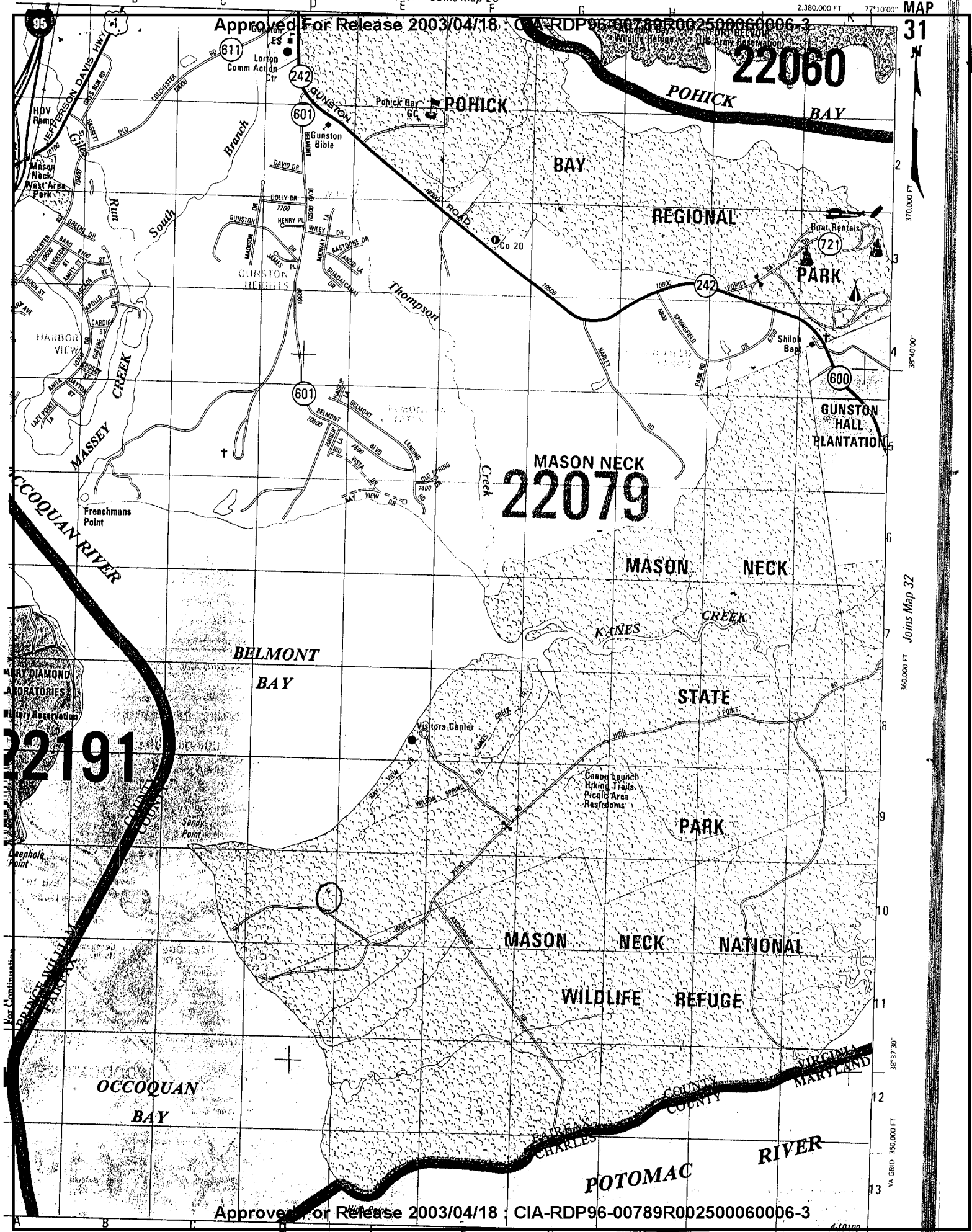
It is very muddy here; a sticky mud; maybe alot of clay; like Vietnam mud or Georgia clay. It is hard to walk in some are^s because the mud is so sticky. It tends to build up on the bottom of your shoes.

There is a round pond or nearly enclosed cove nearby. It is surrounded by the tall grassy vegetation and is almost totally hidden from view. There are a lot of small paths here; like deer trails or something; narrow and pass under a lot of smaller bushes.

The target location feels as if it is occasionally occupied but is "off the beaten path" so to speak. There is a bunch of old tubes or pipes which are reminiscent of an old gate or fence railing. It feels as if the water is closer to the target location than what the map depicts. I sense that the map is, in fact, outdated concerning the true contour and bends of the river(s).

I sense large numbers of water fowl nearby. As if they are congregating in protected or secluded ponds or marshy areas.

Approved For Release 2003/04/18 : CIA-RDP96-00789R002500060006-3



Approved For Release 2003/04/18 : CIA-RDP96-00789R002500060006-3

SESSION INFORMATIONA. TARGET DATA:

Task/Target No.	:95-289-0
Session No.	:01

B. PERSONAL DATA:

Source No.	:025A
Monitor's No.	:N/A
Beacon/Sender No.	:N/A

C. SESSION DATA:

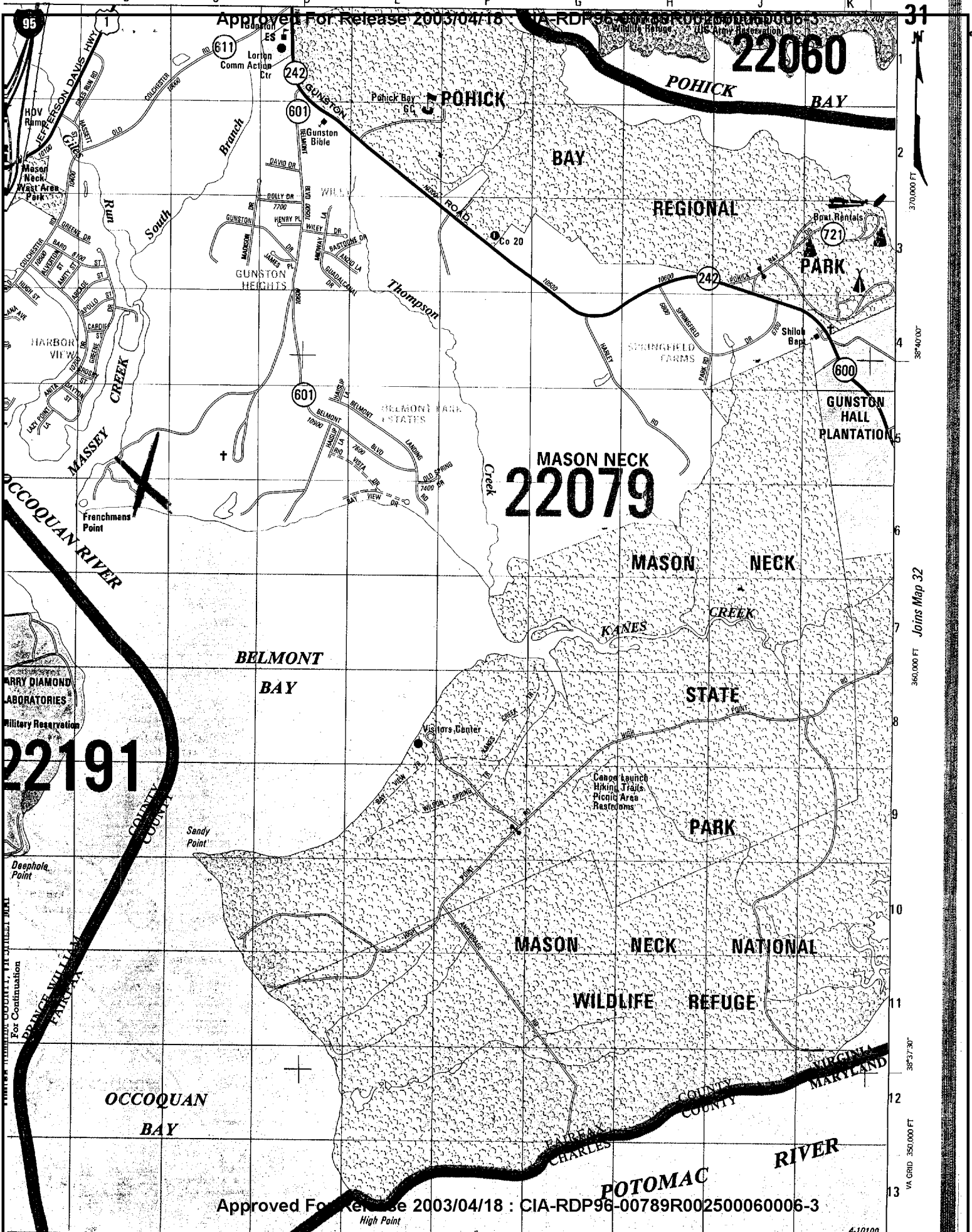
Date Task Received	:29 Mar 95
Session Date	:29 Mar 95
Start Time	:11:00
Stop Time	:11:30
Method Used	:ERV
Aids/Distractions (PIs)	:N/A
Pre-session Hunches (AVs)	:N/A
Date Summary Returned	:30 Mar 95

D. EVALUATION DATA:

Viewer's Estimate	:N/A
Evaluator's Estimate	:

E. SESSION SUMMARY

The target is a structure with greenery around it and a body of water nearby. This structure is square or has squared off portions, possibly some windows and is located outside among some kind of a planned community or setting. There may be a high rise in the outlying vicinity. The target itself, is a low grade facility which is low to the ground. This haven of a structure, where people have been, has lights with naked bulbs at the site and wire meshed fencing in the area. There are colored lights, metal inside the structure and metallic shelves full of stuff. Cylindrical piping or tubing that goes outward could be connected to the target. There may be a gate or a some type of tail gating between the entrance and the actual site. I could see a man present frequently looking at his watch while at the facility.



Approved For Release 2003/04/18 : CIA-RDP96-00789R002500060006-3

Approved For Release 2003/04/18 : CIA-RDP96-00789R002500060006-3

22191

MASON NECK
22079

22060

Approved For Release 2003/04/18 : CIA-RDP96-00789R002500060006-3

370,000 FT
360,000 FT

38°40'00"
38°37'30"
VA GRID 350,000 FT

4-10100

TASKING SHEET

SOURCE NO: 025

DATE: 29 Mar 95

SUSPENSE: 30 Mar 95

1200 hrs

1. PROJECT NUMBER: 95-289-0

2. METHOD/TECHNIQUE: Method of Choice

3. BACKGROUND:

4. ESSENTIAL ELEMENTS OF INFORMATION: Access and describe target's location. Pinpoint target's location on the enclosed map.

5. COMMENTS:

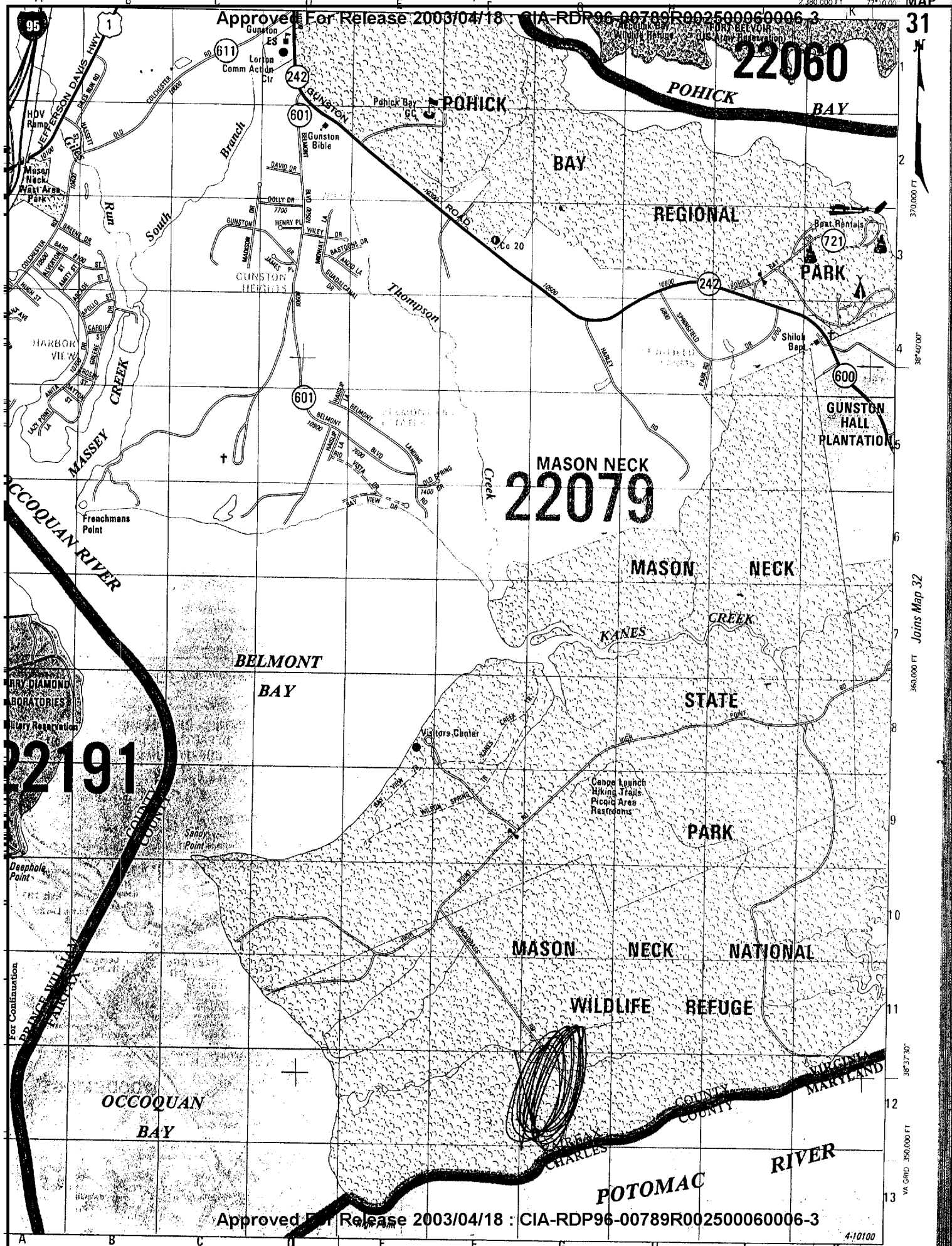
SESSION INFORMATION

- A. TARGET DATA:
Date: 29 Mar 95
Task/Target Number: 95-289-0
Session Number: 01
- B. PERSONNEL DATA:
Source Number: 079
Monitor Number:
Beacon/Sender No.:
- C. SESSION DATA:
Session Start Time: 1400
Session Stop Time: 1500
Method Used: erv/wrv
Aids/Distractions (PIs):
Pre-sessions Hunches:
Date Summary Returned: 20 Mar 95
- D. EVALUATION DATA:
Viewer Confidence (H/M/L):
Evaluator's Estimate
- E. INFORMATION:

Site is very spacious. Site consists of brown land and many brown and white rocks that are very high. Water is at the site however, it was not the main activity or feature. Site is considered isolated however people are here. The people seem to be predominately male and they seem serious in nature. There are structures at the site that reminds one of "caves." By this I mean they are close together and it doesn't look like the entrances have doors. It seems that people can get to the site by water via small boats.

Location is in the southern area of the map. Please see map for location.

Approved For Release 2003/04/18 : CIA-RDP96-00789R002500060006-3



22191

MASON NECK
22079

22060

Approved For Release 2003/04/18 : CIA-RDP96-00789R002500060006-3

SG1H

Approved For Release 2003/04/18 : CIA-RDP96-00789R002500060006-3

Approved For Release 2003/04/18 : CIA-RDP96-00789R002500060006-3

TASKING SHEET

SOURCE NO: 079

DATE: 39 Mar 95

SUSPENSE: 30 Mar 95
1200 hrs

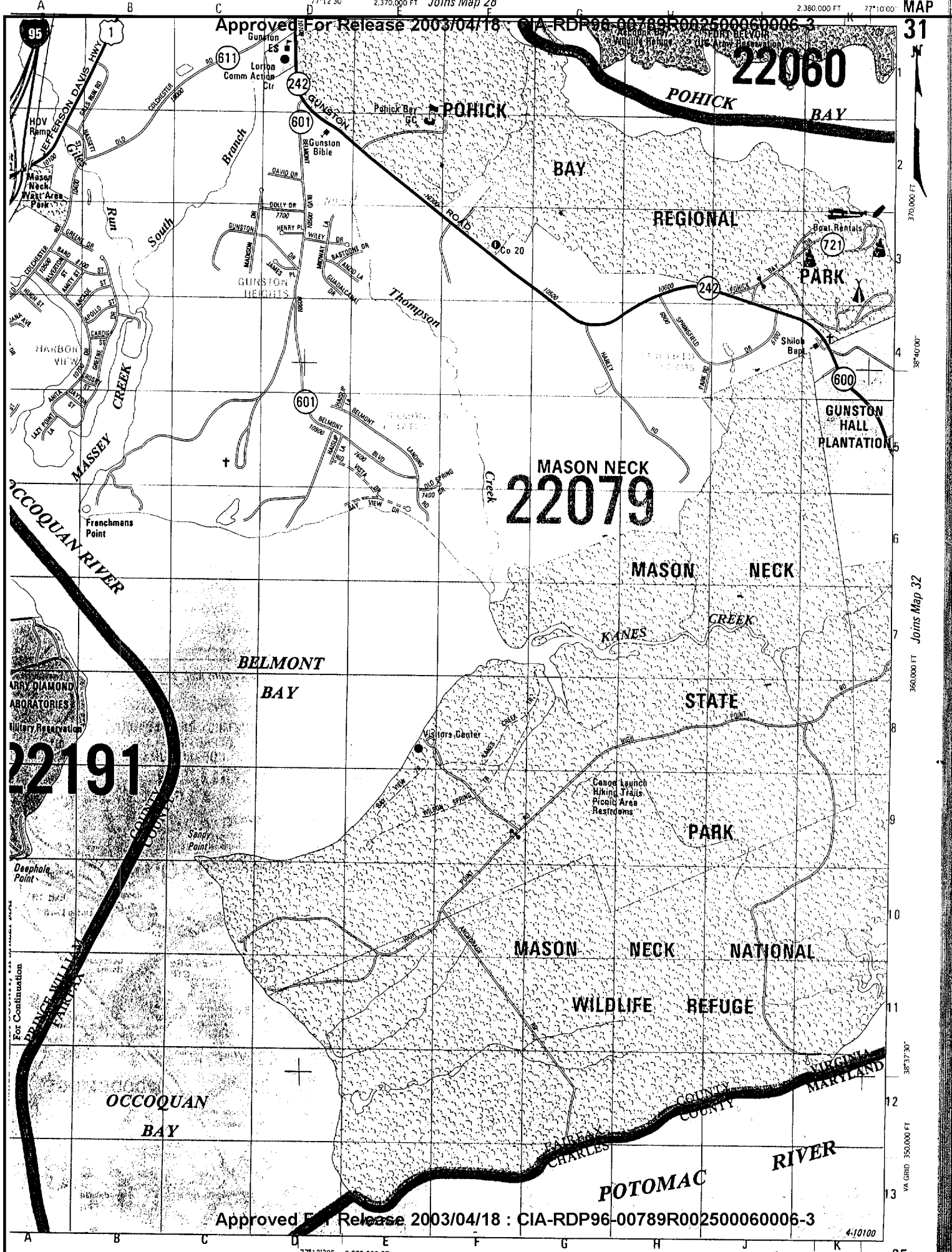
1. PROJECT NUMBER: 95-289-0

2. METHOD/TECHNIQUE: Method of Choice

3. BACKGROUND: _____

4. ESSENTIAL ELEMENTS OF INFORMATION: _____
Access and describe target's location. Pinpoint target's
location on the enclosed map.

5. COMMENTS: _____



Approved For Release 2003/04/18 : CIA-RDP96-00789R002500060006-3

MAP 31

Joins Map 32

VA GRID 350,000 FT

Approved For Release 2003/04/18 : CIA-RDP96-00789R002500060006-3

MAP 35

TASKING SHEET

SOURCE NO: _____

DATE: 29 Mar 95

SUSPENSE: 30 Mar 95

1200 hrs

1. PROJECT NUMBER: 95-289-0

2. METHOD/TECHNIQUE: Method of Choice

3. BACKGROUND: _____

4. ESSENTIAL ELEMENTS OF INFORMATION: _____
Access and describe target's location. Pinpoint target's
location on the enclosed map.

5. COMMENTS: Coordinates: 545683/254176

Approved For Release 2003/04/18 : CIA-RDP96-00789R002500060006-3

PROJECT EVALUATION FEEDBACK

PROJECT NO. 95-289-0
DATE OF PROJECT 29 MAR 95

SG1J

The following is an evaluation form for the project you reviewed. Please complete this form and return to Chief, Technology Assessment and Support Activity.

A. Is the information accurate? (Circle response)

<u>Categories</u>	<u>Source A</u>	<u>Source B</u>	<u>Source C</u>
Yes (true)	(1)	(1)	(1)
May be true	(2)	(2)	(2)
Possibly true	(3)	(3)	(3)
No	(4)	(4)	(4)
Possibly not true	(5)	(5)	(5)
Unsure	(6)	(6)	(6)

B. What is value of the source(s)' information? (Circle response)

Major significance	(1)	(1)	(1)
High value	(2)	(2)	(2)
Of value	(3)	(3)	(3)
Low value	(4)	(4)	(4)
No value	(5)	(5)	(5)

UNCLASSIFIED WHEN BLANK

SECRET
NOT RELEASABLE TO FOREIGN NATIONALS
LIMITED DISSEMINATION
STAR GATE

Enclosure 2

SECRET

CONTROL NUMBER

SG1B

SG1J

FROM OFFICE PAX-TA PHONE NUMBER
SUBJECT STAR GATE Project 95-289-0) (S)

CLASSIFICATION SECRET PAGES 1+89

DELIVERY INSTRUCTIONS

HOLD FOR NORMAL DUTY HOURS _____ DELIVER IMMEDIATELY X

REPLY REQUESTED X _____
YES NO

TRANSMIT TO

SG1A AGENCY INDIVIDUALS' NAME OFFICE ROOM # PHONE # SG1B SG1B

AGENCY	INDIVIDUALS' NAME	OFFICE	ROOM #	PHONE #
<input type="text"/>	<input type="text"/>	<input type="text"/>	<input type="text"/>	<input type="text"/>
SG1I				

REMARKS

*Forwarded to 7 Apr to SKIP
set at 10 on their fax so they*

SG1A

Can receive **SECRET**