

SECRET

ANNOTATED MAPS ...

(U) Enclosed maps show the results from each source. Furthermore, data provided is annotated by different colors to facilitate review.

(S/NF/SG/LIMDIS) The annotated areas on each of the enclosed maps represent the sources' best estimate as to subjects' possible location during the period 15-20 Sep 93.

REPRODUCTION REQUIRES  
APPROVAL OF ORIGINATOR  
OR HIGHER DOD AUTHORITY

FURTHER DISSEMINATION  
ONLY AS DIRECTED BY DIA/PAG  
OR HIGHER DOD AUTHORITY

CLASSIFIED BY MULTIPLE SOURCES  
DECLASSIFY ON OADR

1

SECRET

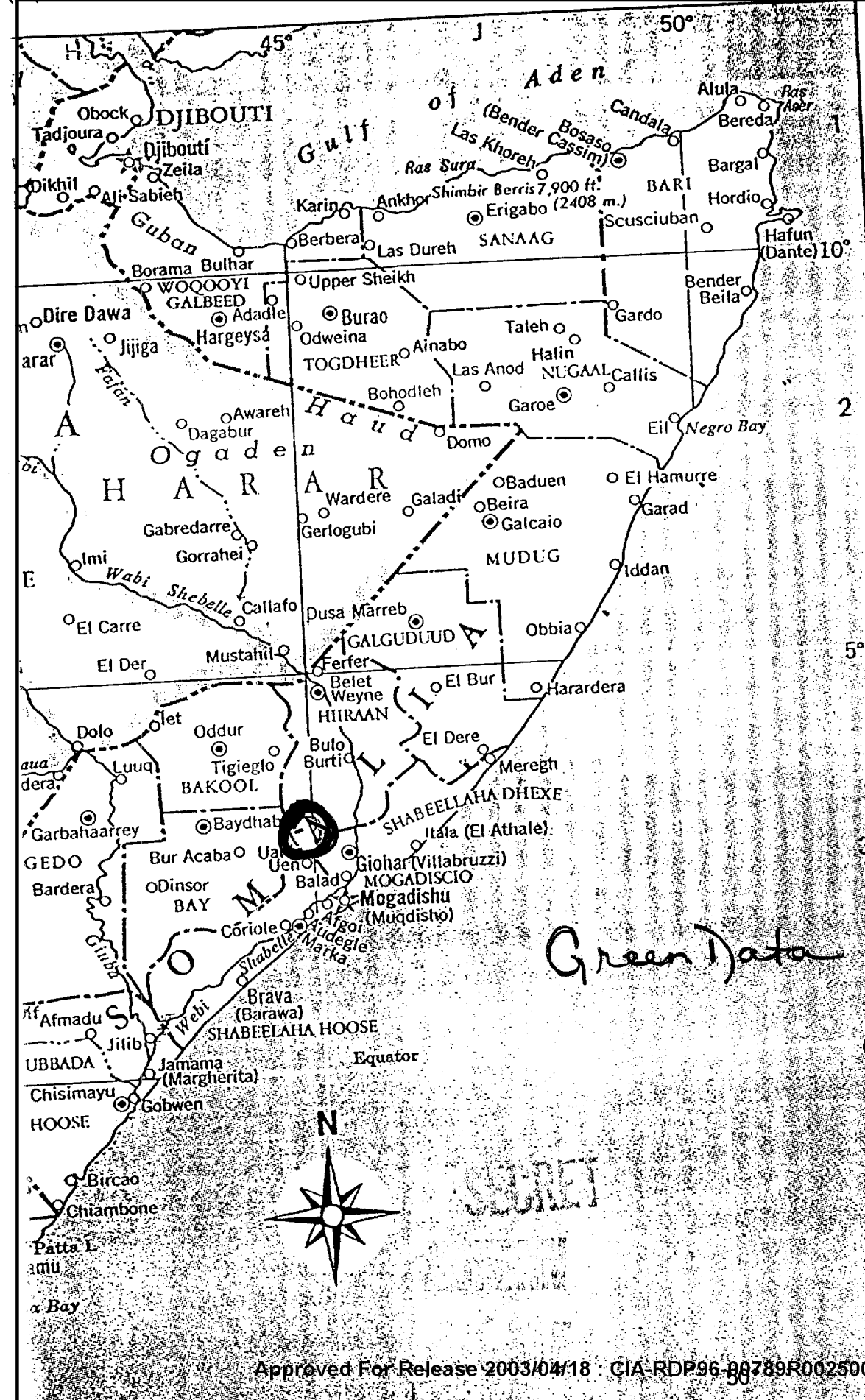
NOT RELEASABLE TO FOREIGN NATIONALS

STAR GATE

(riv.)	B4
(riv.)	B2
(riv.)	C2
(riv.)	C2
(riv.)	C3

Approved For Release 2003/04/18 : CIA-RDP96-00789R002500170002-5

Owando	C4
Oyo	C4
Pointe-Noire 141,700	B4
Sembé	B3
Sibiti	B4
Souanké	B3
Zanaga	B4



**OTHER FEATURES**

Alima (riv.)	B4
Congo (riv.)	C4
Crystal (mtns.)	B4
Dja (riv.)	B3
Ivindo (riv.)	B3
Kadei (riv.)	C3
Kouilou (riv.)	B3
Likouala (riv.)	C3
N'Gounié (riv.)	B4
Niari (riv.)	B4
Ogooué (riv.)	A4
Sangha (riv.)	C3
Ubangi (riv.)	C3

**EQUATORIAL GUINEA TERRITORIES**

Bioko 78,000	A3
Rio Muni 203,000	B3

**CITIES and TOWNS**

Bata 27,024	B3
Luba 19,933	A3
Malabo (cap.) 37,237	A3
Mbini 14,503	A3

**OTHER FEATURES**

Biafra (bight)	A3
Bioko (isl.)	A3
Corisco (isl.)	A3
Ekobey (isls.)	A3
Fernando Po (Bioko) (isl.)	A3

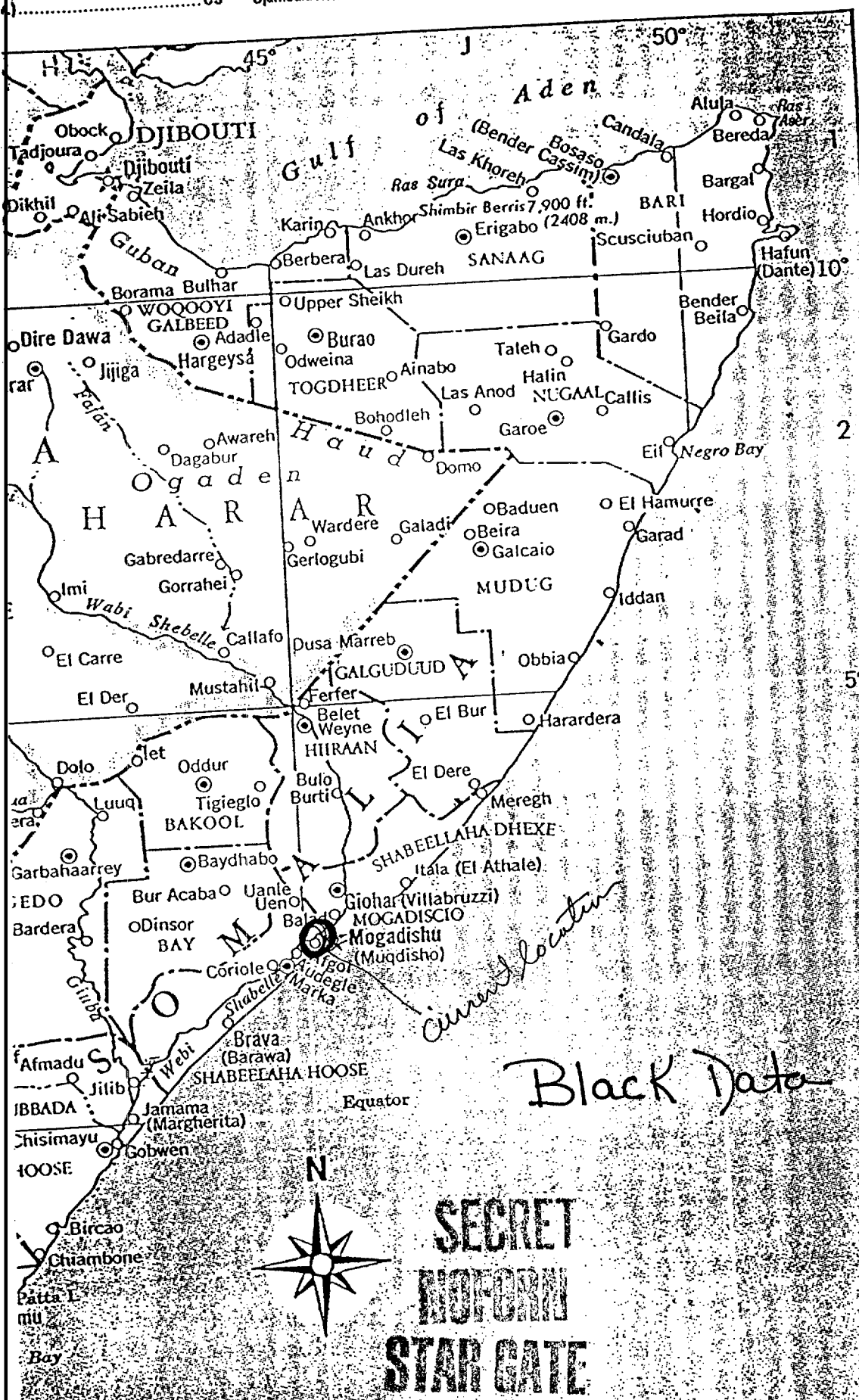
**GABON CITIES and TOWNS**

Banda	B
Bitam 5,936	B
Booué	B
Chinchoua	A
Cocobeach	B
Fougamou	A
Franceville 9,345	B
Iguéla	A
Kango	B
Kemboma	E
Koula-Moutou 8,032	E
Lalara	E
Lambaréné 17,770	E
Lastoursville	E
Lekoni	E
Libreville (cap.) 105,080	E
Makokou 5,005	E
Mayumba	E
M'Bigou	E
Médouneu	E
Mekambo	E
Mimongo	E
Minvoui	E
Mitzié	E
Moanda 10,709	E
Mouila 15,016	E
Mounana 4,000	E
N'Dendé	E
N'Djolé	E
Nyanga	E
Okondja	E
Omboué	E
Owendo	E
Oyem 12,455	E
Port-Gentil 49,190	E
Setté-Cama	E

B2  
C2  
C2  
C3

Approved For Release 2003/04/18 : CIA-RDP96-00789R002500170002-0

Uwahu	B4
Oye	B4
Pangala	B4
Pointe Noire	B4
Sembé	B3
Sibiti	B4
Souanké	B3
Zanaga	B4



OTHER FEATURES

Alima (riv.)	B4
Congo (riv.)	C4
Crystal (mts.)	B4
Dja (riv.)	B3
Ivindo (riv.)	B3
Kadei (riv.)	C3
Kouilou (riv.)	B4
Likouala (riv.)	C3
N'Gounié (riv.)	B4
Niani (riv.)	B4
Ogooué (riv.)	A4
Sangha (riv.)	C3
Ubangi (riv.)	C3

EQUATORIAL GUINEA TERRITORIES

Bioko 78,000	A3
Río Muni 203,000	B3

CITIES and TOWNS

Bata 27,024	B3
Luba 19,933	A3
Malabo (cap.) 37,237	A3
Mbini 14,503	A3

OTHER FEATURES

Biafra (bight)	A3
Bioko (isl.)	A3
Corisco (isl.)	A3
Elobey (isls.)	A3
Fernando Po (Bioko) (isl.)	A3

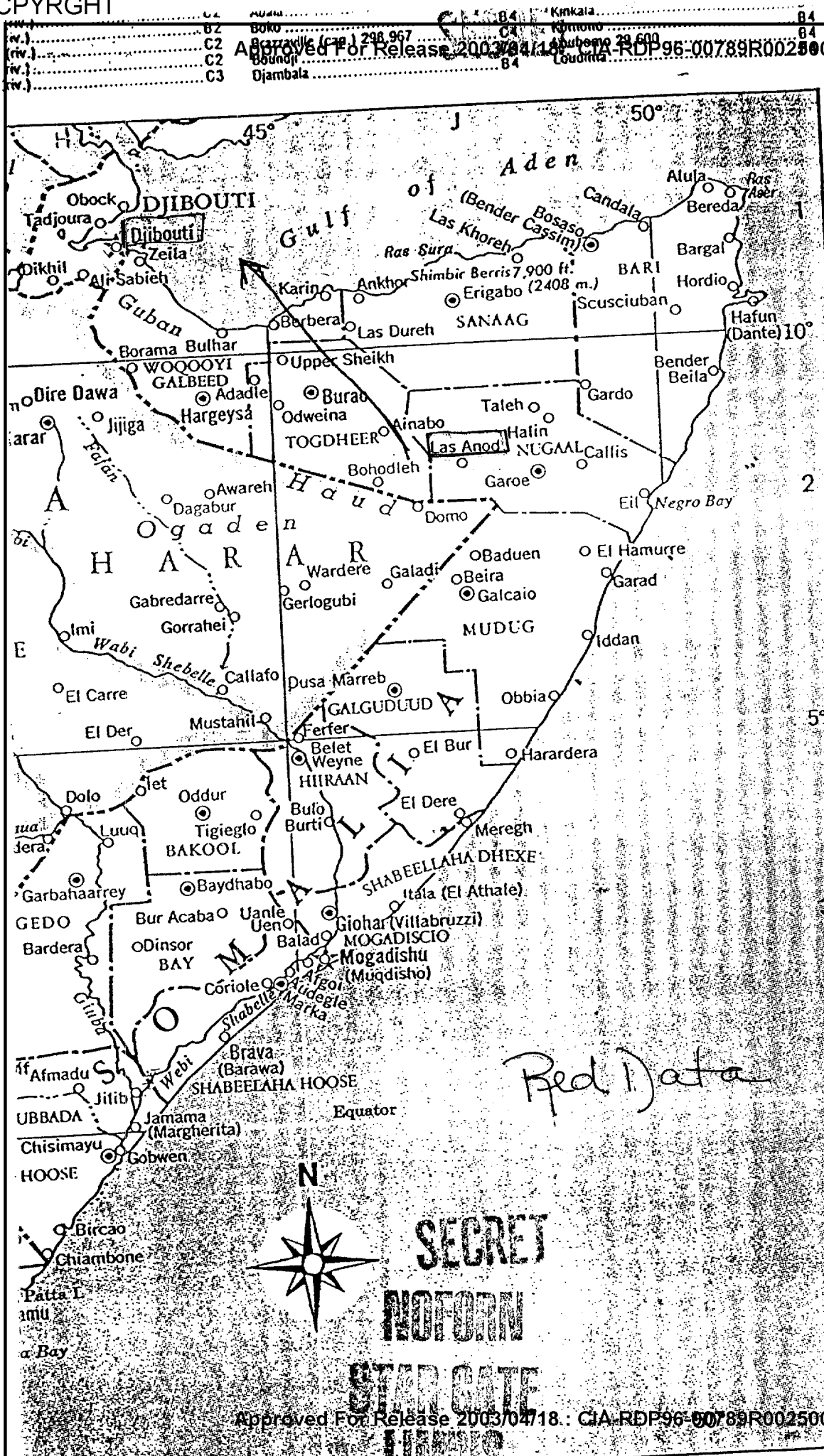
GABON

CITIES and TOWNS

Banda	B4
Bitam 5,936	B3
Booué	B3
Chinchoua	A3
Cocobeach	A3
Fougamou	A3
Franceville 9,345	B3
Iguéla	A3
Kango	B3
Kemboma	B3
Koula-Moutou 8,032	B3
Lalara	B3
Lambaréné 17,770	B3
Lastoursville	B3
Lekoni	B3
Libreville (cap.) 105,080	B3
Makokou 5,005	B3
Mayumba	B3
M'Bigou	B3
Médouneu	B3
Mekambo	B3
Mimongo	B3
Minvoul	B3
Mitzié	B3
Moanda 10,709	B3
Mouila 15,016	B3
Mounana 4,000	B3
N'Dendé	B3
N'Djolé	B3
Nyangá	B3
Okondja	B3
Omboué	B3
Owendo	B3
Oyem 12,455	B3
Port-Gentil 48,190	B3
Setté-Camz	B3

SECRET  
NOFORN  
STAR GATE

Enclosure 1b



Owando	C4
Oyo	B4
Pointe Noire	B4
Sembé	B3
Sibiti	B4
Souanké	B3
Zanaga	B4

OTHER FEATURES

Alima (riv.)	B4
Congo (riv.)	C4
Crystal (mts.)	B4
Dja (riv.)	B3
Ivindo (riv.)	B3
Kadei (riv.)	C3
Kouilou (riv.)	B4
Likouala (riv.)	C3
N'Gounié (riv.)	B4
Niari (riv.)	B4
Ogooué (riv.)	A4
Sangha (riv.)	C3
Ubangi (riv.)	C3

EQUATORIAL GUINEA TERRITORIES

Bioko 78,000	A3
Río Muni 203,000	B3

CITIES and TOWNS

Bata 27,024	B3
Luba 19,933	A3
Malabo (cap.) 37,237	A3
Mbini 14,503	A3

OTHER FEATURES

Biafra (bight)	A3
Bioko (isl.)	A3
Corisco (isl.)	A3
Elobey (isls.)	A3
Fernando Po (Bioko) (isl.)	A3

GABON

CITIES and TOWNS

Banda	B
Bitam 5,936	B
Booué	B
Chinchoua	A
Cocobeach	A
Fougamou	A
Franceville 9,345	A
Iguéla	A
Kango	E
Kemboma	E
Koula-Moutou 8,032	E
Lalara	E
Lambaréné 17,770	E
Lastoursville	E
Lekoni	E
Libreville (cap.) 105,080	E
Makokou 5,005	E
Mayumba	E
M'Bigou	E
Médouneu	E
Mekambo	E
Mimongo	E
Minvoul	E
Mitzi	E
Moanda 10,709	E
Mouila 15,016	E
Mounana 4,000	E
N'Dendé	E
N'Djolé	E
Nyangá	E
Okondja	E
Omboué	E
Owendo	E
Oyem 12,455	E
Port-Gentil 48,190	E
Sette-Camé	E

Approved For Release 2003/04/18 : CIA-RDP96-00789R002500170002-5

Approved For Release 2003/04/18 : CIA-RDP96-00789R002500170002-5

SECRET

NOFORN

STAR GATE

Red Data