

~~SECRET~~
ANNOTATED MAPS

(U) Enclosed maps show the results from each source. Furthermore, data provided is annotated by different colors to facilitate review.

(S/NF/SG/LIMDIS) The annotated areas on each of the enclosed maps represent the sources' best estimate as to subjects' possible location during the period 15-20 Sep 93.

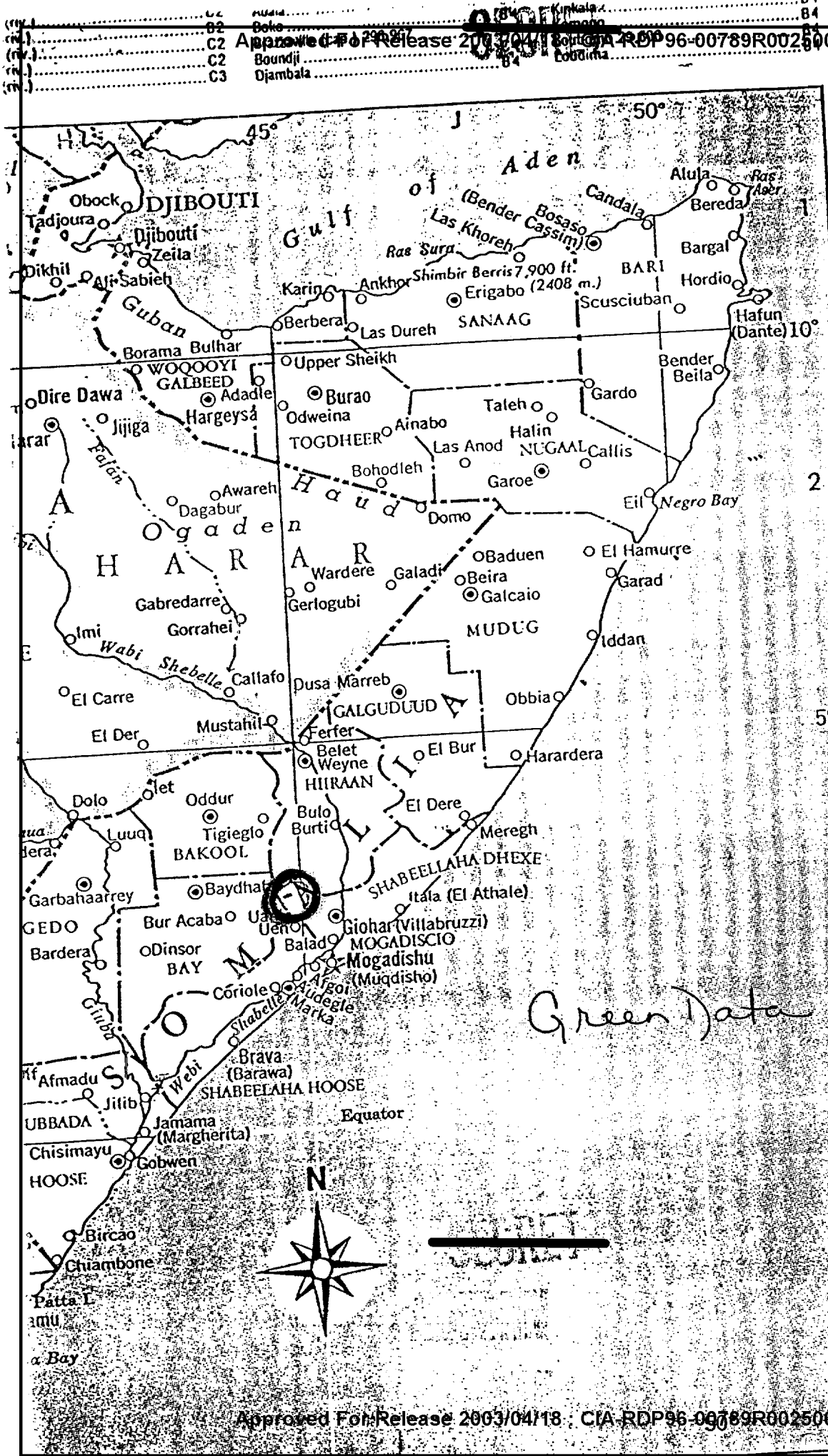
REPRODUCTION REQUIRES
APPROVAL OF ORIGINATOR
OR HIGHER DOD AUTHORITY

FURTHER DISSEMINATION
ONLY AS DIRECTED BY DIA/PAG
OR HIGHER DOD AUTHORITY

CLASSIFIED BY MULTIPLE SOURCES
DECLASSIFY ON OADR

1

~~SECRET~~
NOT RELEASABLE TO FOREIGN NATIONALS
STAR GATE



Owando	B4
Oyo	C4
Pointe-Noire 141,700	B4
Sembé	B3
Sibiré	B4
Souanké	B3
Zanaga	B4

OTHER FEATURES

Alima (riv.)	B4
Congo (riv.)	C4
Crystal (mts.)	B4
Dja (riv.)	B3
Ivindo (riv.)	B3
Kadei (riv.)	C3
Kouilou (riv.)	B4
Likouala (riv.)	C4
N'Gounié (riv.)	B4
Niari (riv.)	B4
Ogooué (riv.)	A4
Sangha (riv.)	C3
Ubangi (riv.)	C3

EQUATORIAL GUINEA TERRITORIES

Bioko 78,000	A3
Río Muni 203,000	B3

CITIES and TOWNS

Bata 27,024	B3
Luba 19,933	A3
Malabo (cap.) 37,237	A3
Mbini 14,503	A3

OTHER FEATURES

Biafra (bight)	A3
Bioko (isl.)	A3
Corisco (isl.)	A3
Elobey (isls.)	A3
Fernando Po (Bioko) (isl.)	A3

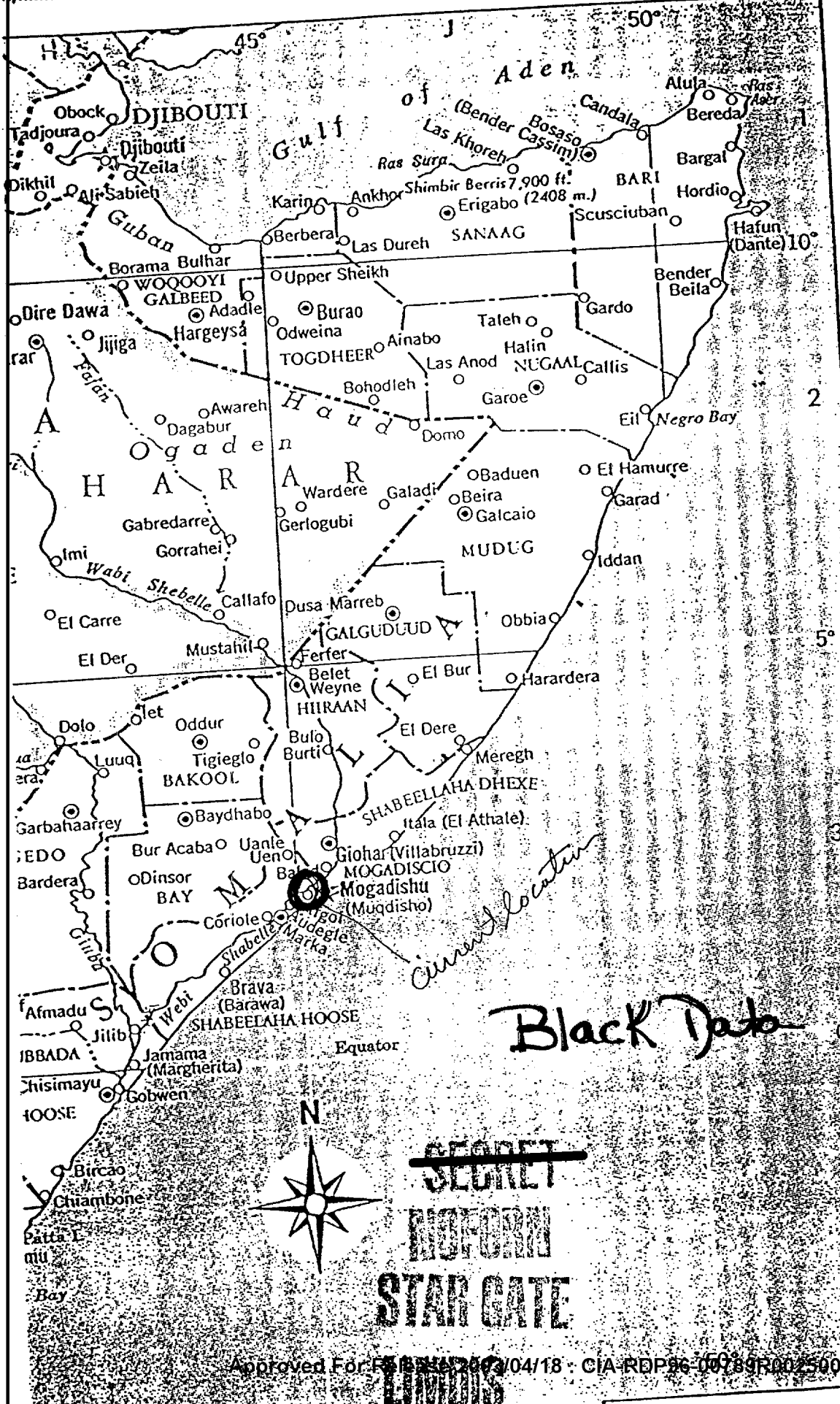
GABON

CITIES and TOWNS

Banda	B
Bitam 5,936	B
Booué	A
Chinchoua	B
Cocobeach	A
Fougamou	A
Franceville 9,345	A
Iguéla	A
Kango	A
Kemboma	A
Koula-Moutou 8,032	A
Lalara	A
Lambaréné 17,770	A
Lastoursville	A
Lekoni	A
Libreville (cap.) 105,080	A
Makokou 5,005	A
Mayumba	A
M'Bigou	A
Médouneu	A
Mekambo	A
Mimongo	A
Minvoul	A
Mitzic	A
Moanda 10,709	A
Mouila 15,016	A
Mounana 4,000	A
N'Dendé	A
N'Djolé	A
Nyanga	A
Okondja	A
Omboué	A
Owendo	A
Port-Gentil 48,190	A
Setté-Cama	A

Approved For Release 2008/04/18 : CIA-RDP96-00789R002500170006-1

Uwainuu	B4
Oyo	B4
Pokim	B4
Pokim (pop. 141,700)	B3
Sembé	B4
Sibiti	B4
Souanké	B3
Zanaga	B4



OTHER FEATURES

Alima (riv.)	B4
Congo (riv.)	C4
Crystal (mts.)	B4
Dja (riv.)	B3
Ivindo (riv.)	B3
Kadei (riv.)	C3
Kouilou (riv.)	B4
Likouala (riv.)	C3
N'Gounié (riv.)	B4
Niari (riv.)	B4
Ogooué (riv.)	A4
Sangha (riv.)	C3
Ubangi (riv.)	C3

EQUATORIAL GUINEA TERRITORIES

Bioko 78,000	A3
Rto Muni 203,000	B3

CITIES and TOWNS

Bata 27,024	B3
Luba 19,933	A3
Malabo (cap.) 37,237	A3
Mbini 14,503	A3

OTHER FEATURES

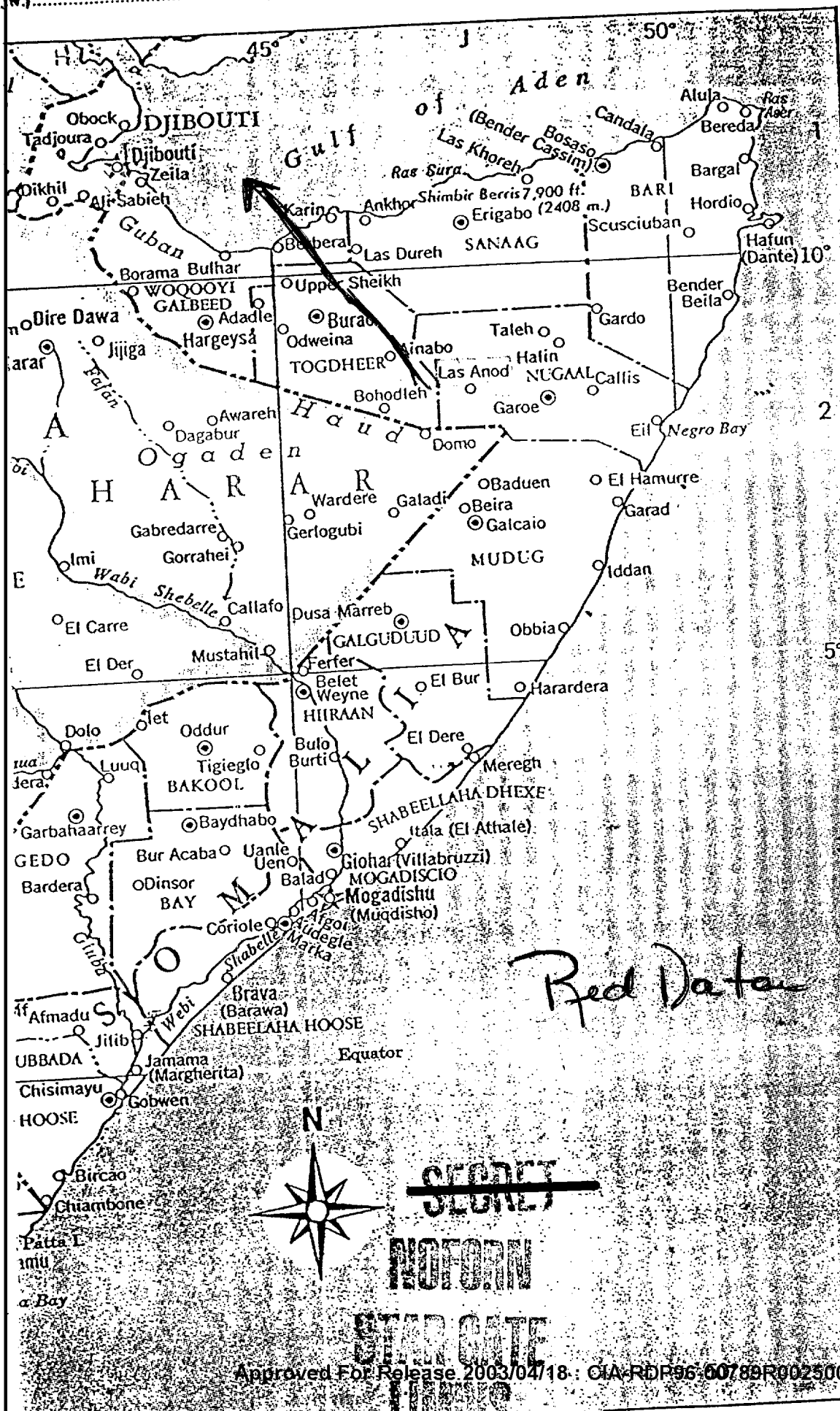
Biafra (bight)	A3
Bioko (isl.)	A3
Corisco (isl.)	A3
Elobey (isls.)	A3
Fernando Po (Bioko) (isl.)	A3

GABON CITIES and TOWNS

Banda	B3
Bitam 5,936	B3
Booué	B3
Chinchoua	B3
Cocobeach	B3
Fougamou	B3
Franceville 9,345	B3
Iguéla	B3
Kango	B3
Kemboma	B3
Koula-Moutou 8,032	B3
Lalara	B3
Lambaréné 17,770	B3
Lastoursville	B3
Lekoni	B3
Libreville (cap.) 105,080	B3
Makokou 5,005	B3
Mayumba	B3
M'Bigou	B3
Médonneu	B3
Mekambo	B3
Mimongo	B3
Minvoul	B3
Mitzié	B3
Moanda 10,709	B3
Mouila 15,016	B3
Mounana 4,000	B3
N'Dendé	B3
N'Djolé	B3
Nyanga	B3
Okondja	B3
Omboué	B3
Owendo	B3
Oyem 12,455	B3
Port-Gentil 48,190	B3
Sette-Camara	B3

Enclosure 1b

Approved For Release 2003/04/18 : CIA-RDP96-00789R002500170006-1



Owando	C4
Oyo	C4
Papola	B4
Ponte Noie	B4
Sembé	B3
Sibili	B4
Souanké	B3
Zanaga	B4

OTHER FEATURES

Alima (riv.)	B4
Congo (riv.)	C4
Crystal (mts.)	B4
Dja (riv.)	B3
Ivindo (riv.)	B3
Kadei (riv.)	B3
Kouilou (riv.)	B4
Likouala (riv.)	B3
N'Gounié (riv.)	B4
Niari (riv.)	B4
Ogooué (riv.)	A4
Sangha (riv.)	B3
Ubangi (riv.)	B3

EQUATORIAL GUINEA TERRITORIES

Bioko 78,000	A3
Río Muni 203,000	B3

CITIES and TOWNS

Bata 27,024	B3
Luba 19,933	A3
Malabo (cap.) 37,237	A3
Mbini 14,503	A3

OTHER FEATURES

Biafra (bight)	A3
Bioko (isl.)	A3
Corisco (isl.)	A3
Elobey (isls.)	A3
Fernando Po (Bioko) (isl.)	A3

GABON

CITIES and TOWNS

Banda	
Bitam 5,936	
Booué	
Chinchoua	
Cocobeach	
Fougamou	
Franceville 9,345	
Iguéla	
Kango	
Kemboma	
Koula-Moutou 8,032	
Lalara	
Lambaréné 17,770	
Lastoursville	
Lekoni	
Libreville (cap.) 105,080	
Makokou 5,005	
Mayumba	
M'Bigou	
Médouneu	
Mekambo	
Mimongo	
Minvoul	
Mitzié	
Moanda 10,709	
Mouila 15,016	
Mounana 4,000	
N'Dendé	
N'Djolé	
Nyanga	
Okondja	
Omboué	
Owendo	
Oyem 12,455	
Port-Gentil 48,190	
Setté-Caria	

Red Data

~~SECRET~~
NOFORN