

SECRET/NOFORN

PROJECT SUN STREAK

WARNING NOTICE: INTELLIGENCE SOURCES AND METHODS INVOLVED

PROJECT NUMBER: 9003 SESSION NUMBER: 01
 DATE OF SESSION: 7 FEB 90 DATE OF REPORT: 7 FEB 90
 START: 1430 END: 1505
 METHODOLOGY: SOLD VIEWER IDENTIFIER: 003

1. (S/NF/SK) MISSION: Determine the current location of a vessel identified as the [redacted] Determine the destination of the drugs. Locate the point of delivery bearing the Code name [redacted]

SG1A

SG1A

2. (S/NF/SK) VIEWER TASKING: Utilizing Encrypted Coordinates 200524/972649, determine the location of the target vessel [redacted] believed to be en-route for California. Determine the location of the ports-of-call where the illegal drugs will be delivered. Determine the location of the suspected delivery point identified under the Code Name [redacted]

SG1A

SG1A

3. (S/NF/SK) COMMENTS: No inclemencies noted. A Summary of Information is attached to this report.

4. (S/NF/SK): EVALUATION:

5. (S/NF/SK) SEARCH EVALUATION:

HANDLE VIA SKEET CHANNELS ONLY

SECRET/NOFORN

CLASSIFIED BY: DIA (DT)
 DECLASSIFY: OADR

[Handwritten signature]

Between Rockport

(Petrolia) Redwood ...

SECRET

Working paper

Proj. no: 9003
Date: 7 Feb 90
Viewer: 003
Session: 001
Monitor: 032
Time: 1554-1525

Summary of Information

Site is a location on a high bluff or cliff overlooking a coast line. In the immediate vicinity is a wooden-frame structure with weathered white-painted siding. The structure seems old and not well kept up. The way down to the water is very steep, and at the bottom the waters edge is line with large rocks upon which waves crash with a good deal of force. Access to the land here from water craft is very difficult. There does seem to be a rock jetty or breakwater here, but it seems more to be intended for erosion control than boat-landing. It is very stormy at present, with low scudding clouds and a stiff wind. The water is very rough. Result of dowsing indicated two points on coast--one in the northern portion of Redwood National Park, the other in the vicinity of Rockport, both in California.

Handle Via SKEET Channels Only

SECRET



7 Feb 90
A. made up




1454

SG1J
SG1J

200524

972649



A. see
flat
land


B. land

H.

Capric bank

200524

972649



A. area
flat
land

B. land

A. area
area
area


B. lots

A. area
area

SD
B. area

52
 windy
 blue
 green
 cool
 grey
 dim
 red
 Salty smell
 Crusty food
 Clapping food
 white
 green
 red
 low
 white
 brown
 white
 open
 steep
 brown

AS BK
 13 October



52

HS

highly

ways

5 trusts

white

wood

random

near other structures

See 5 near other structures but somewhat off by itself - Periodic broad expanse of crops
 they mean strong wind. some of
 Jetties or ~~water~~ dunes of some sort
 off edge of land. Strong, near east
 sudden wind. Difficult landfall

AZB
 explicitly

SUI

5

Approved For Release 2003/09/04 : CIA-RDP96-00789R003500740001-2

S 2

D

AE

FZ

T

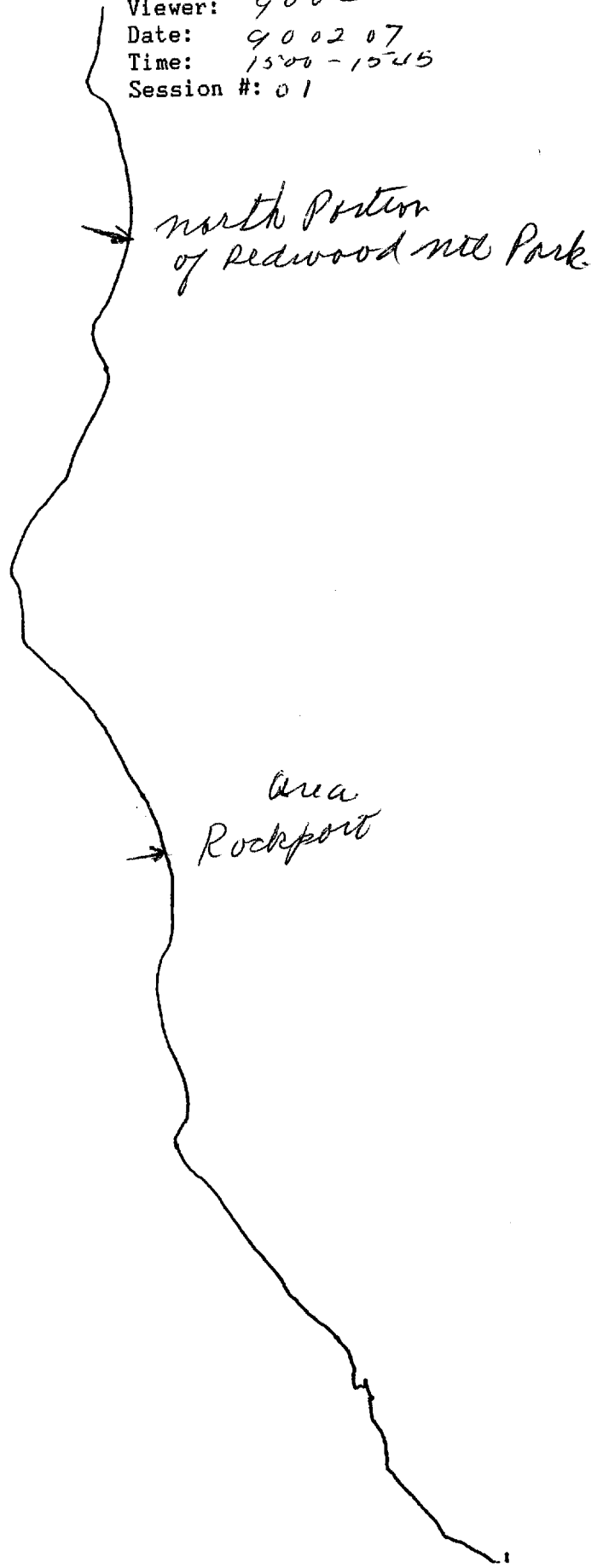
I

AL

ALS

ABK
chills

Viewer: 9001-2
Date: 900207
Time: 1500-1545
Session #: 01



TASKING SHEET

February 7, 1990 (Wednesday)

DOWSING TASKER

1. EEI: The customer desires to know three locations. These locations are called TARGETS A, B, & C for the purpose of this dowsing. Each target represents specifically tasked EEI.

- a. Locate TARGET A on the dowsing page, provided.
- b. Locate TARGET B on the line which is on the dowsing page.
- c. Locate TARGET C on the line which is on the dowsing page.

2. Clearly mark and label your location for each target, and return the sheet to 018 for collation.

SG1A

Approved For Release 2003/09/04 : CIA-RDP96-00789R003500740001-2

Approved For Release 2003/09/04 : CIA-RDP96-00789R003500740001-2